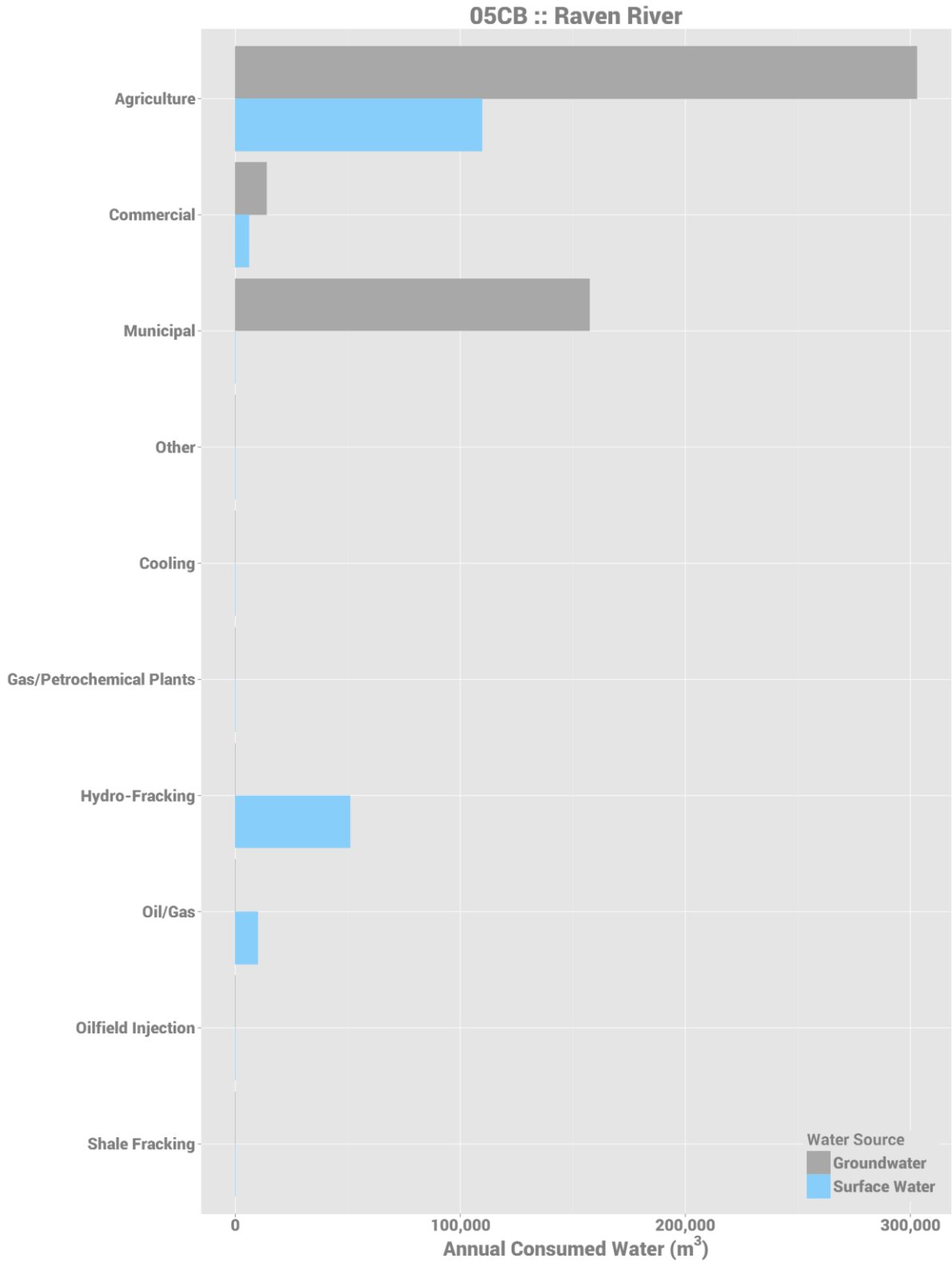


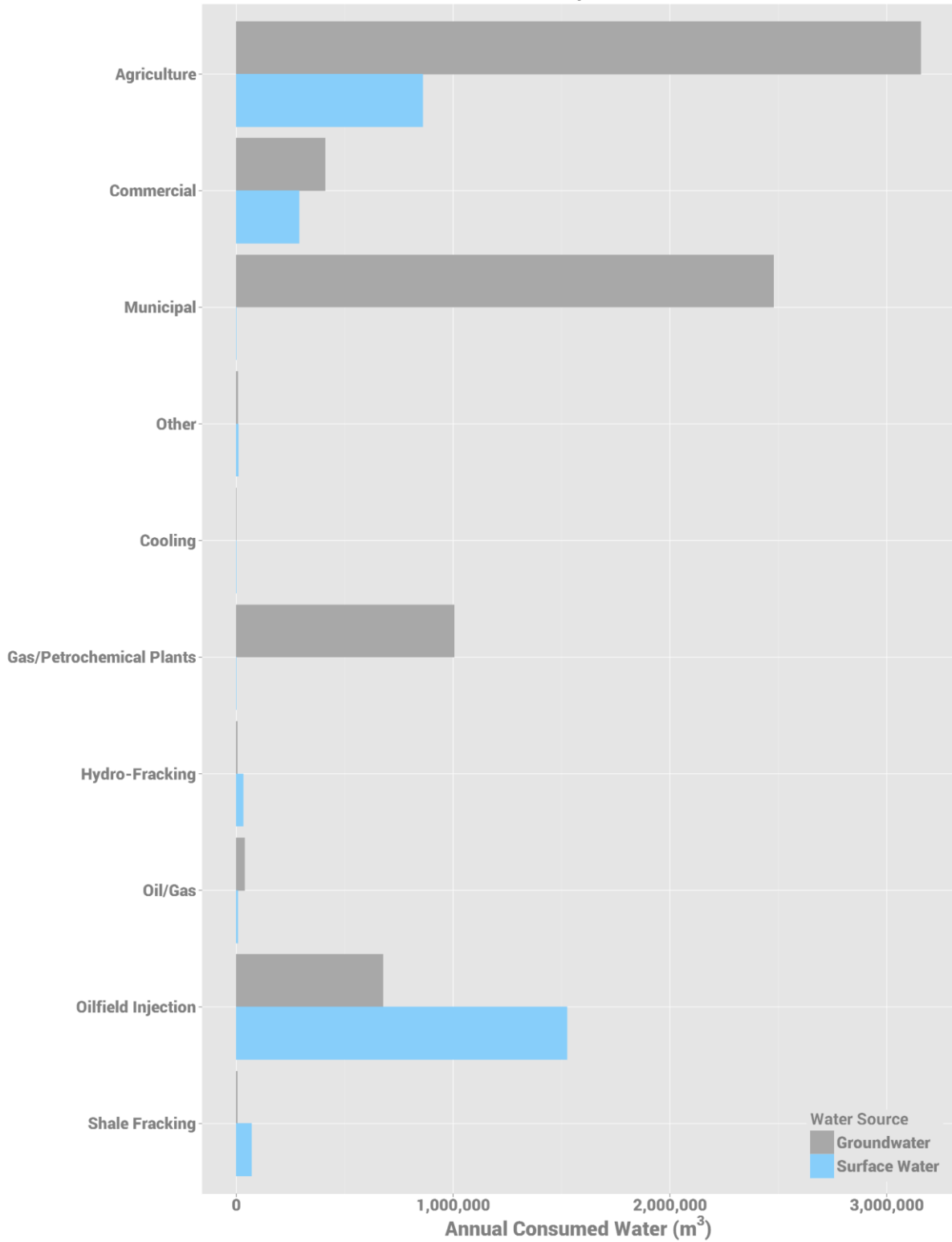
APPENDIX

This appendix includes total annual licensed consumptive use of surface and groundwater per purpose group for each fundamental drainage area.



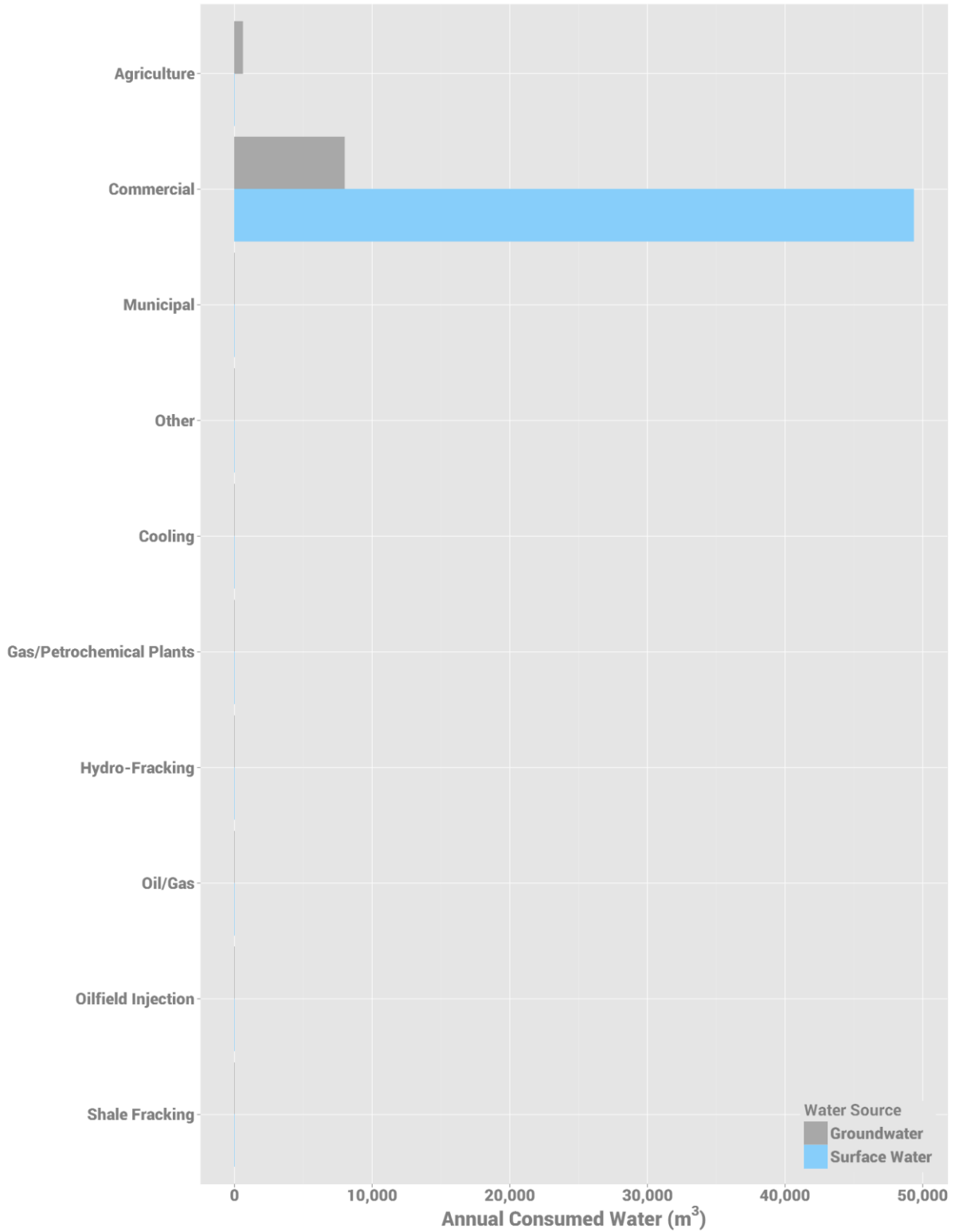
Total annual licensed consumptive use of surface and groundwater per purpose group in fundamental drainage area 05CB, Raven River.

05CC :: Medicine / Blindman Rivers

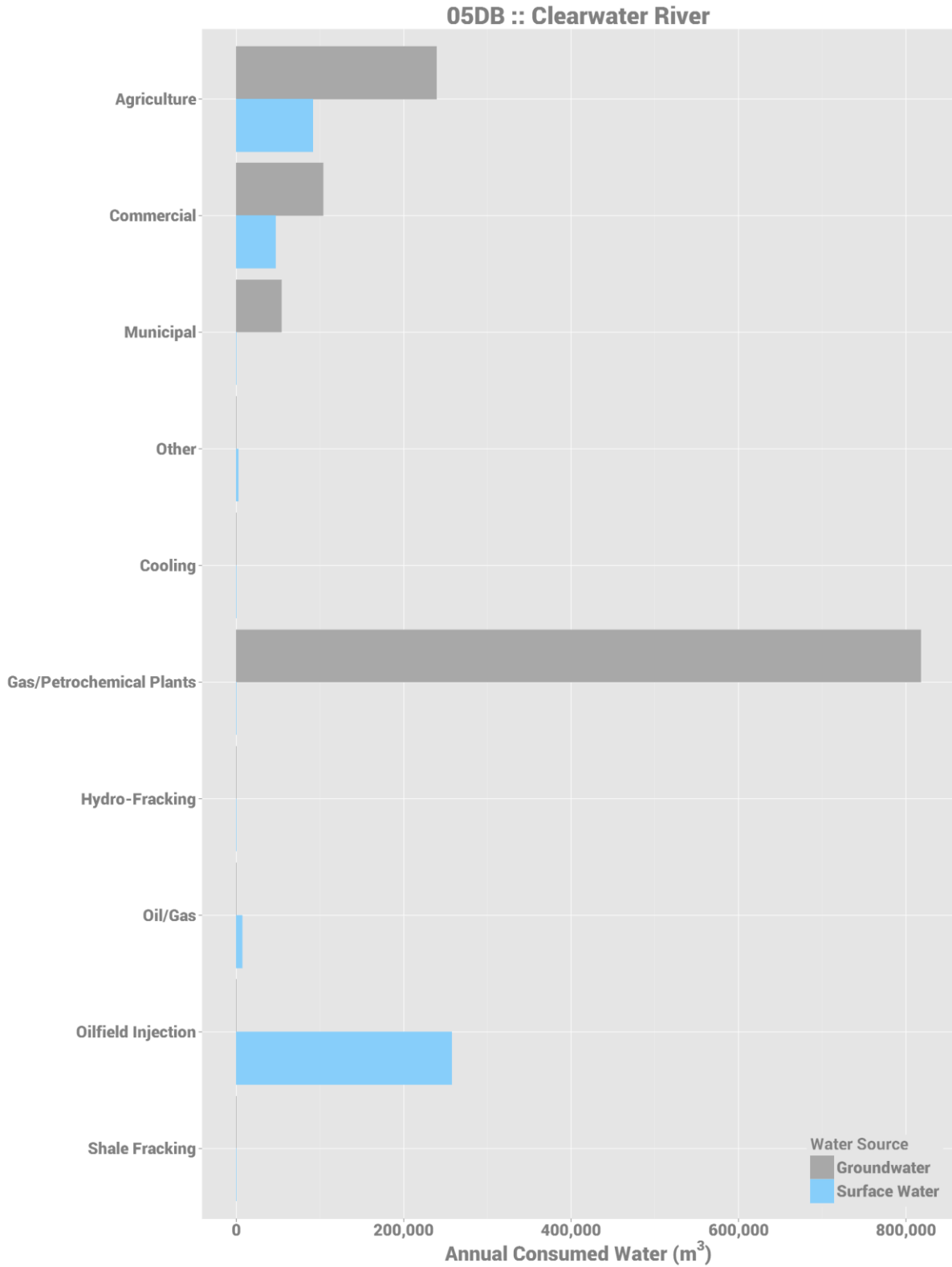


Total annual licensed consumptive use of surface and groundwater per purpose group in fundamental drainage area 05CC, Medicine / Blindman Rivers.

05DA :: North Saskatchewan River Headwaters

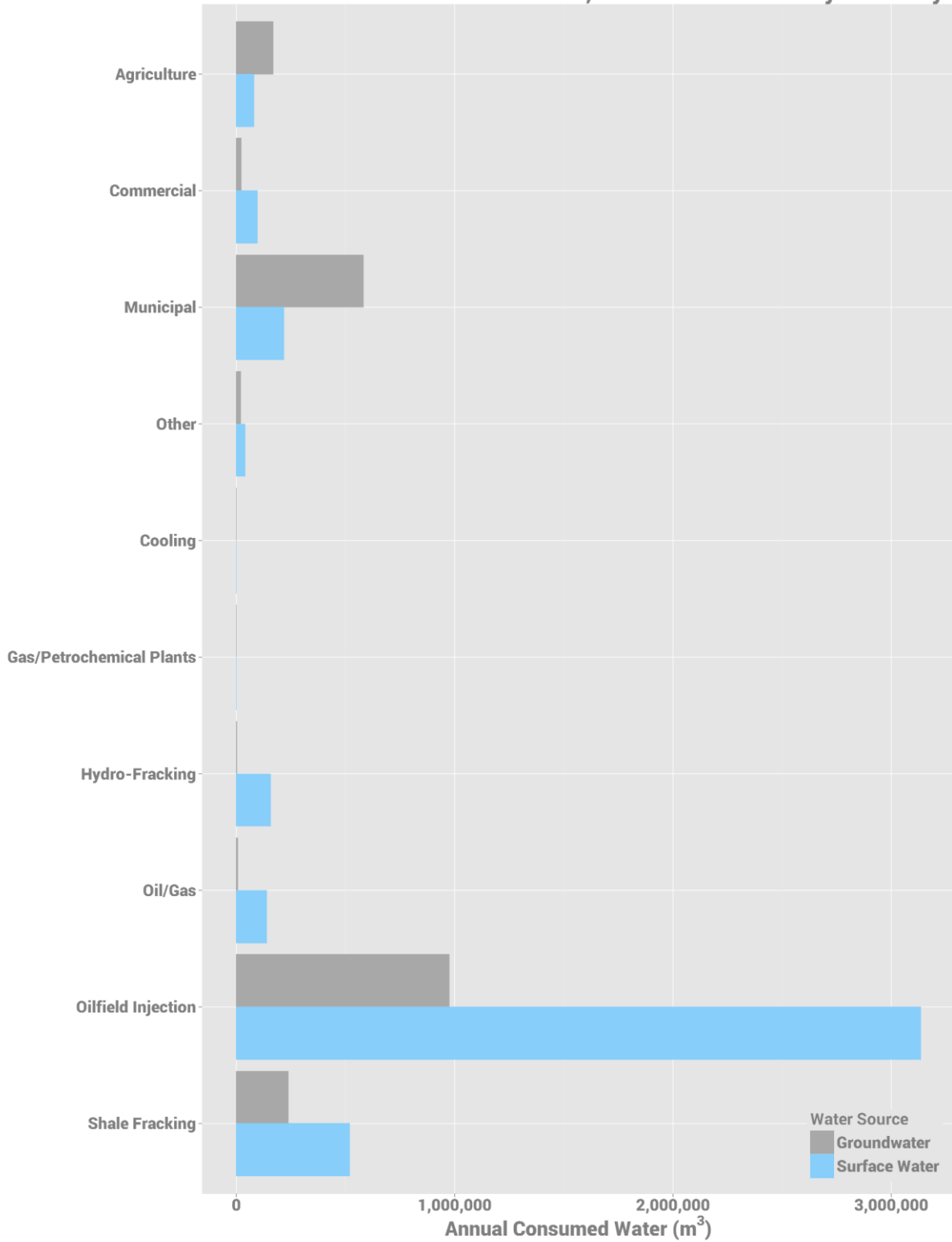


Total annual licensed consumptive use of surface and groundwater per purpose group in fundamental drainage area 05DA, North Saskatchewan River Headwaters.



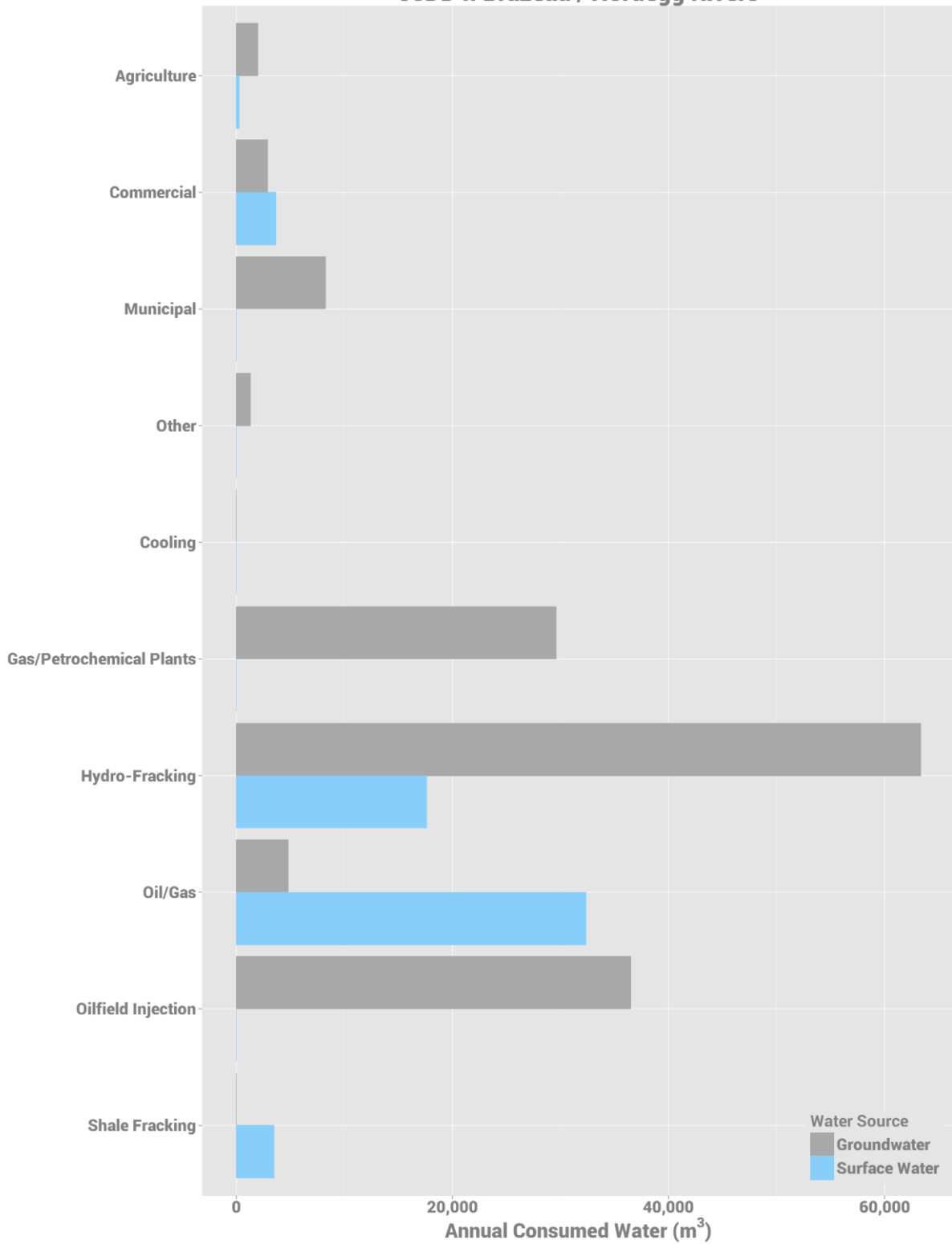
Total annual licensed consumptive use of surface and groundwater per purpose group in fundamental drainage area 05DB, Clearwater River.

05DC :: North Saskatchewan River, Abraham Lake to Drayton Valley



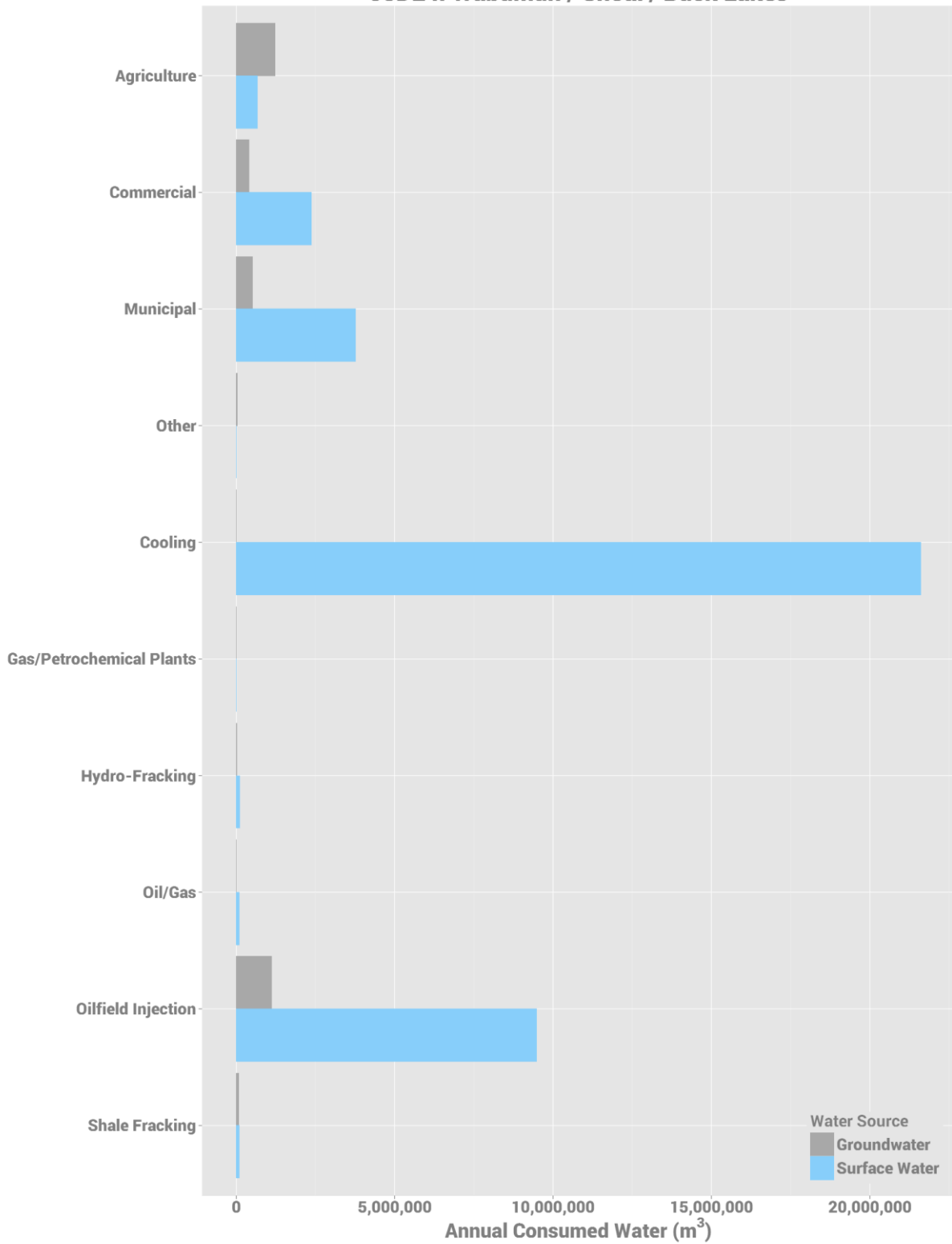
Total annual licensed consumptive use of surface and groundwater per purpose group in fundamental drainage area 05DC, North Saskatchewan River, Abraham Lake to Drayton Valley.

05DD :: Brazeau / Nordegg Rivers



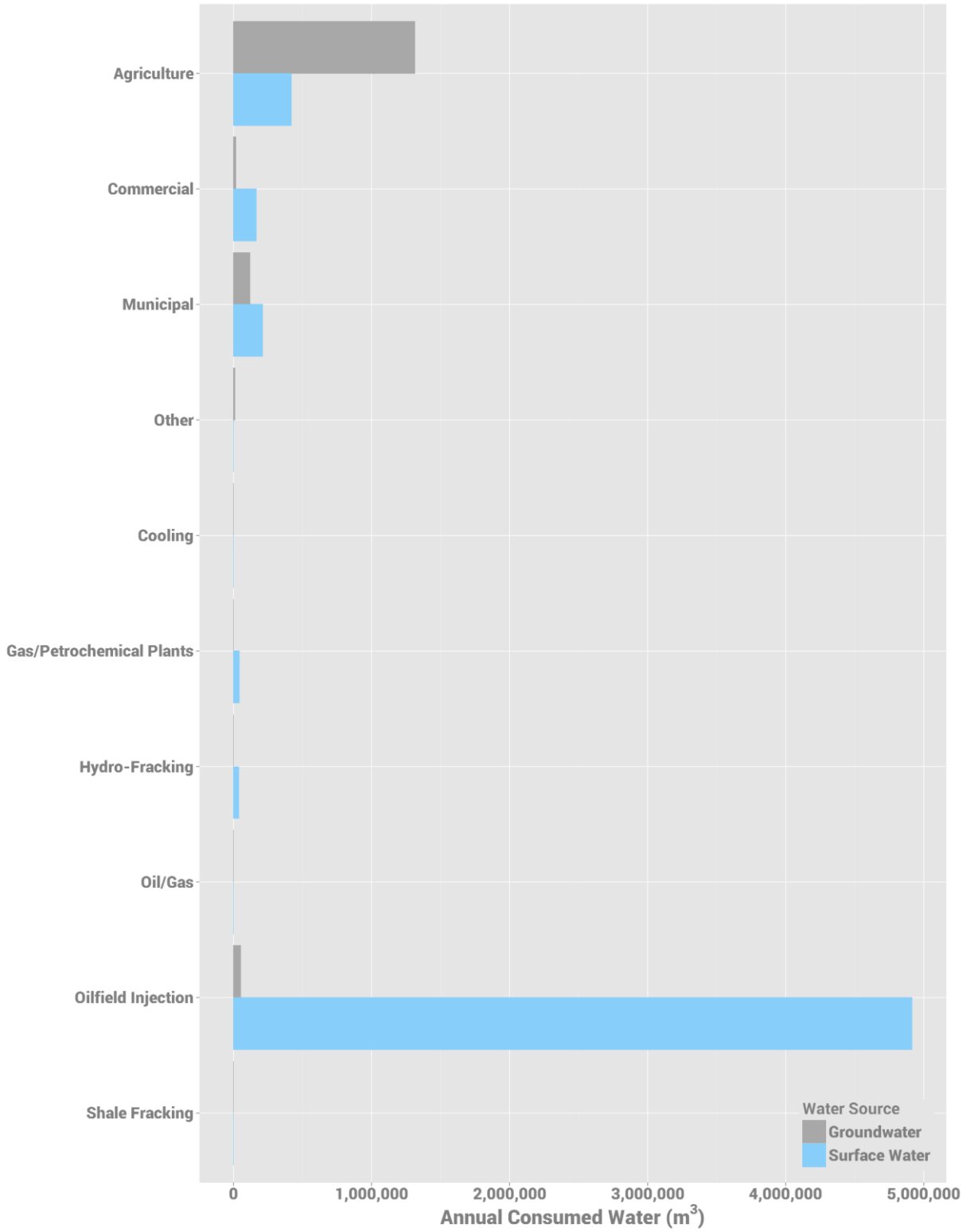
Total annual licensed consumptive use of surface and groundwater per purpose group in fundamental drainage area 05DD, Brazeau / Nordegg Rivers.

05DE :: Wabumun / Shoal / Buck Lakes

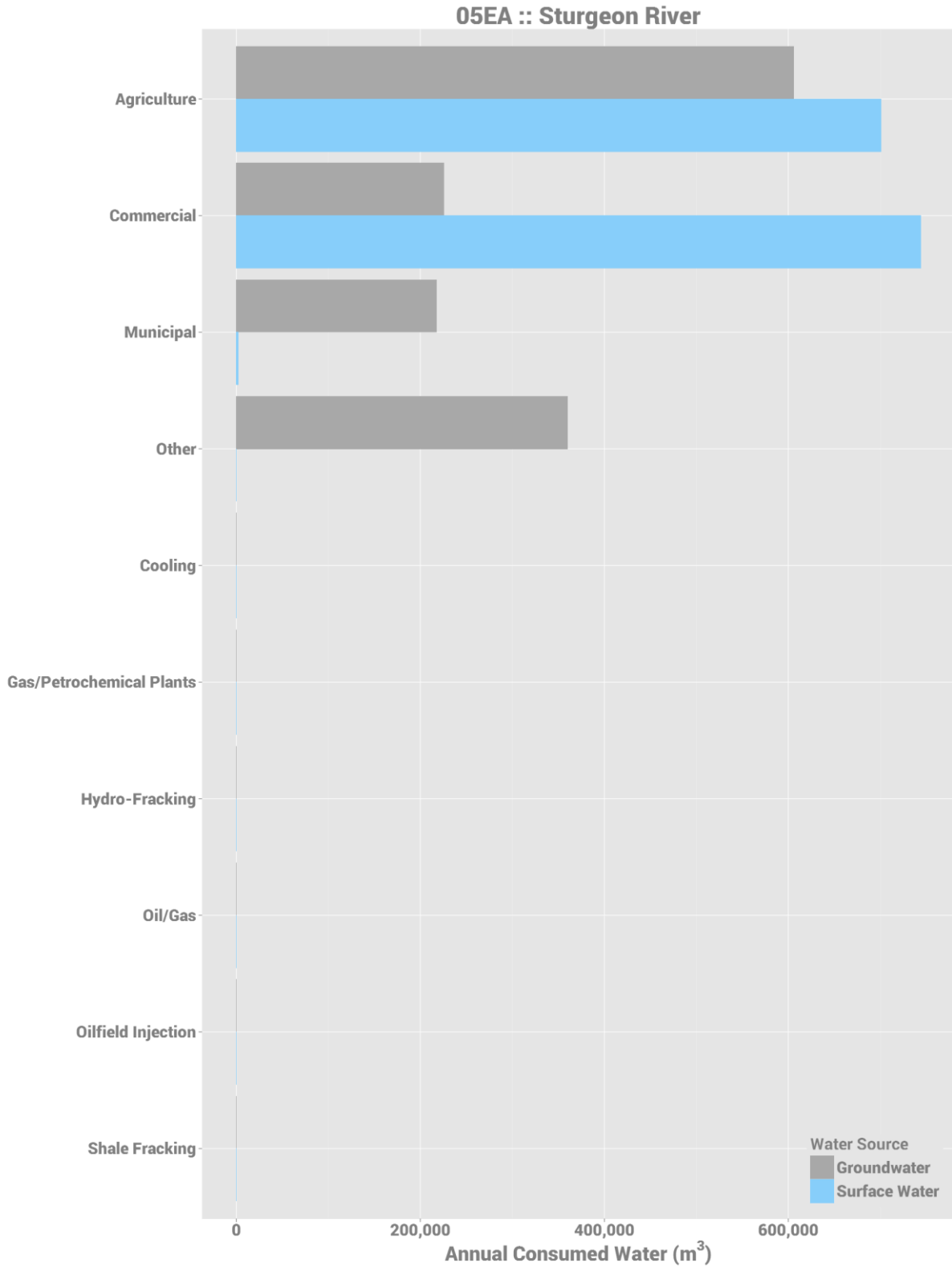


Total annual licensed consumptive use of surface and groundwater per purpose group in fundamental drainage area 05DE, Wabumun / Shoal / Buck Lakes.

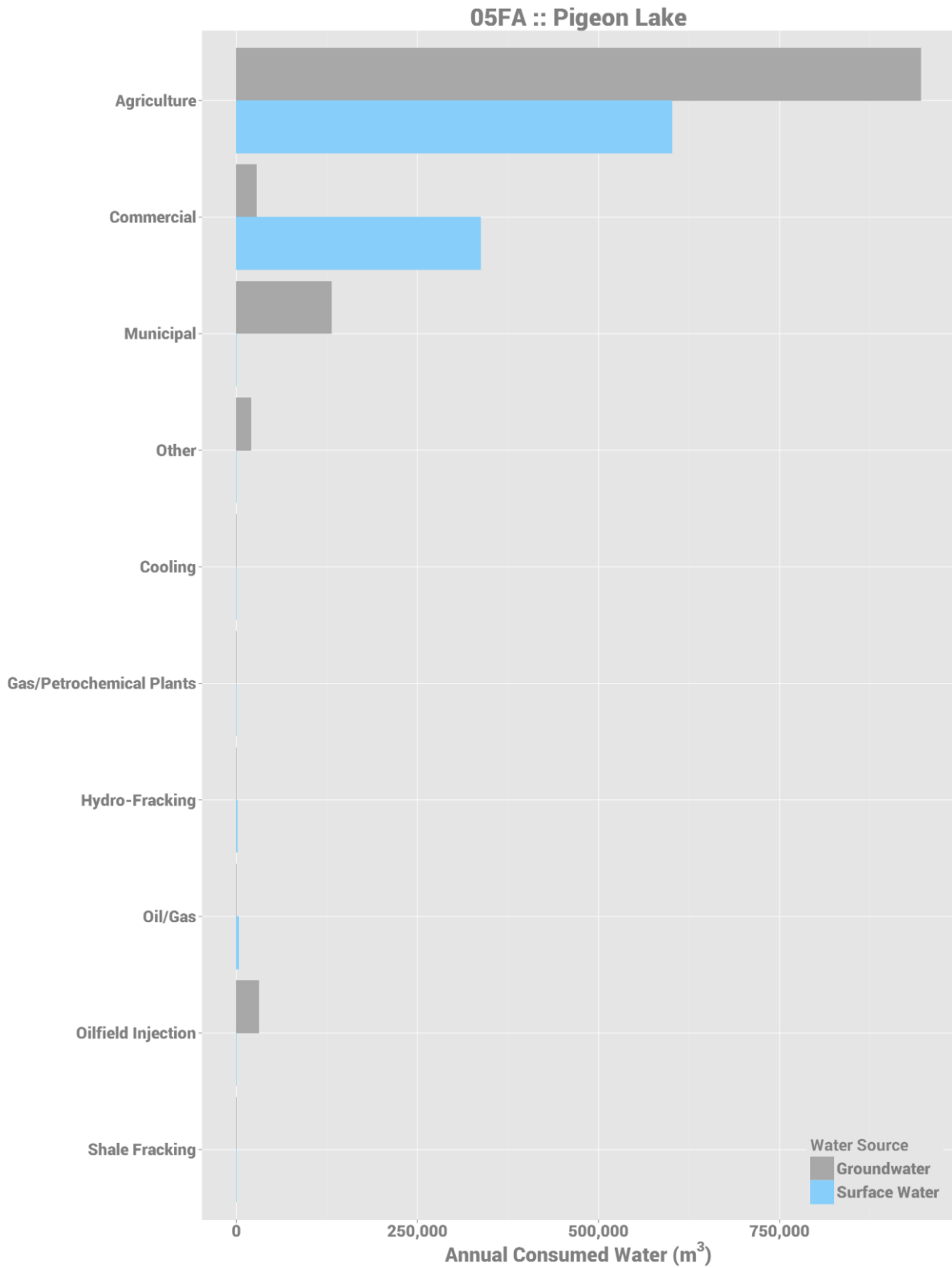
05DF :: North Saskatchewan River near Edmonton



Total annual licensed consumptive use of surface and groundwater per purpose group in fundamental drainage area 05DF, North Saskatchewan River near Edmonton.

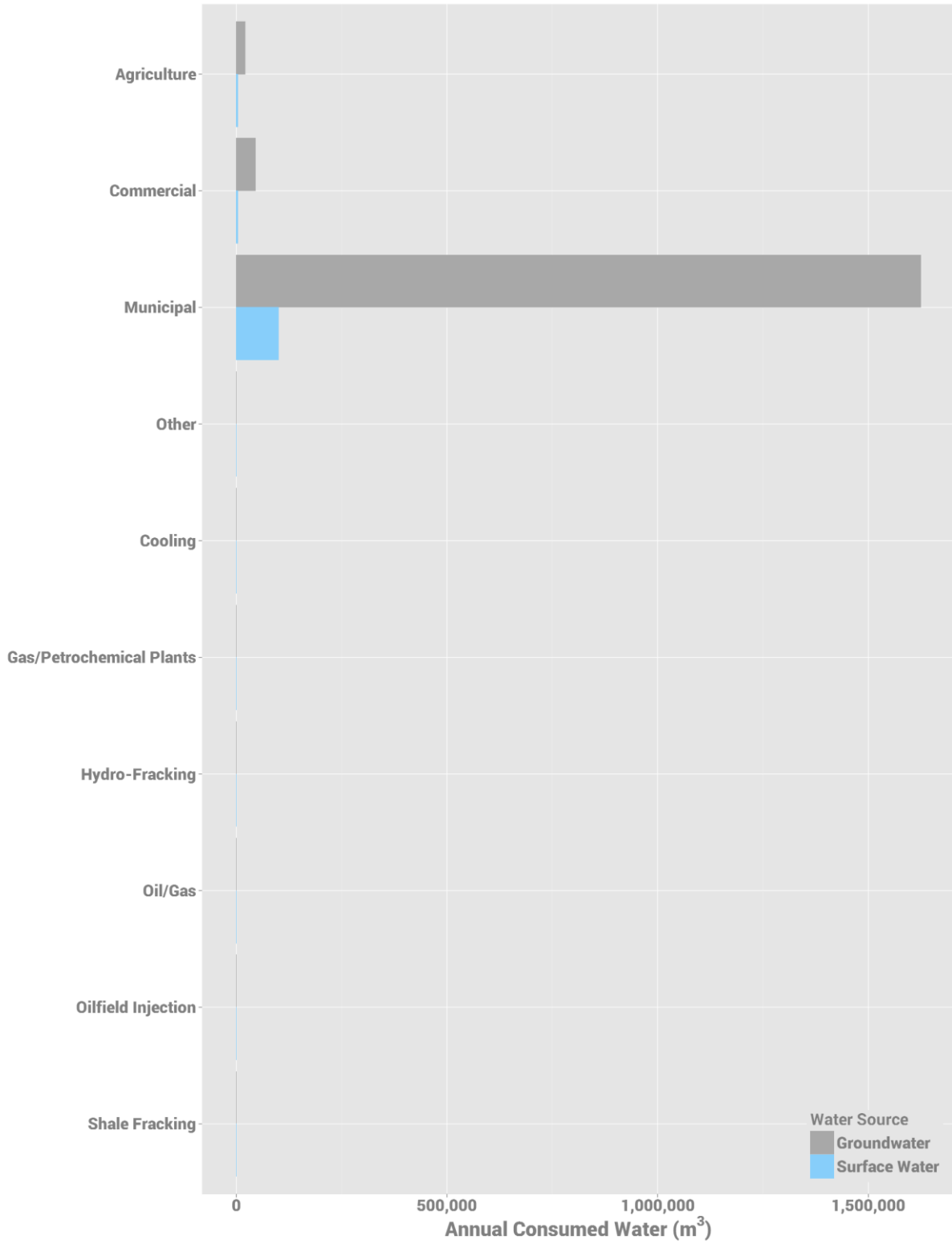


Total annual licensed consumptive use of surface and groundwater per purpose group in fundamental drainage area 05EA, Sturgeon River.




Total annual licensed consumptive use of surface and groundwater per purpose group in fundamental drainage area 05FA, Pigeon Lake.

07AA :: Athabasca River Headwaters



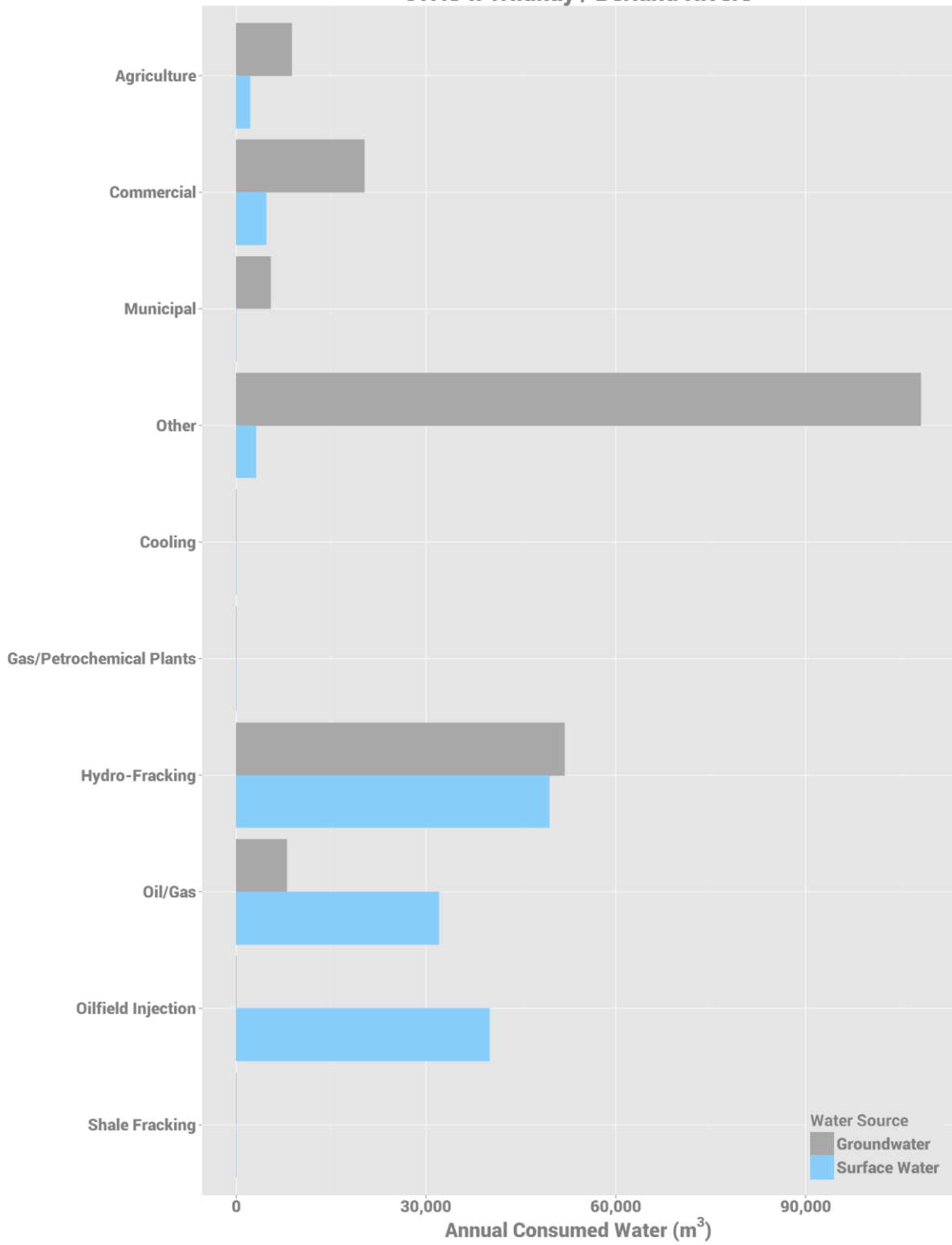
Total annual licensed consumptive use of surface and groundwater per purpose group in fundamental drainage area 07AA, Athabasca River Headwaters.

07AB :: Snake Indian River



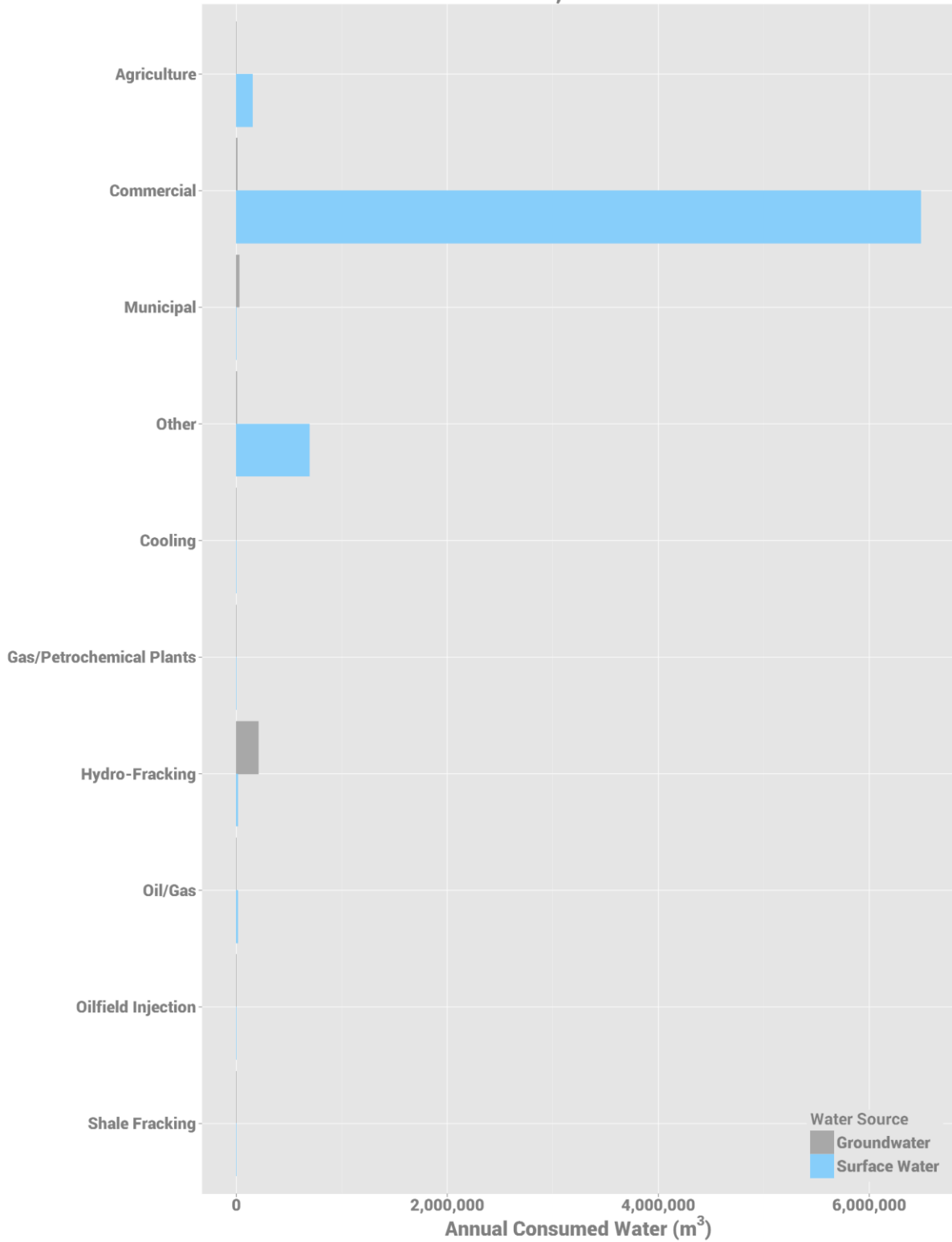
Total annual licensed consumptive use of surface and groundwater per purpose group in fundamental drainage area 07AB, Snake Indian River.

07AC :: Wildhay / Berland Rivers



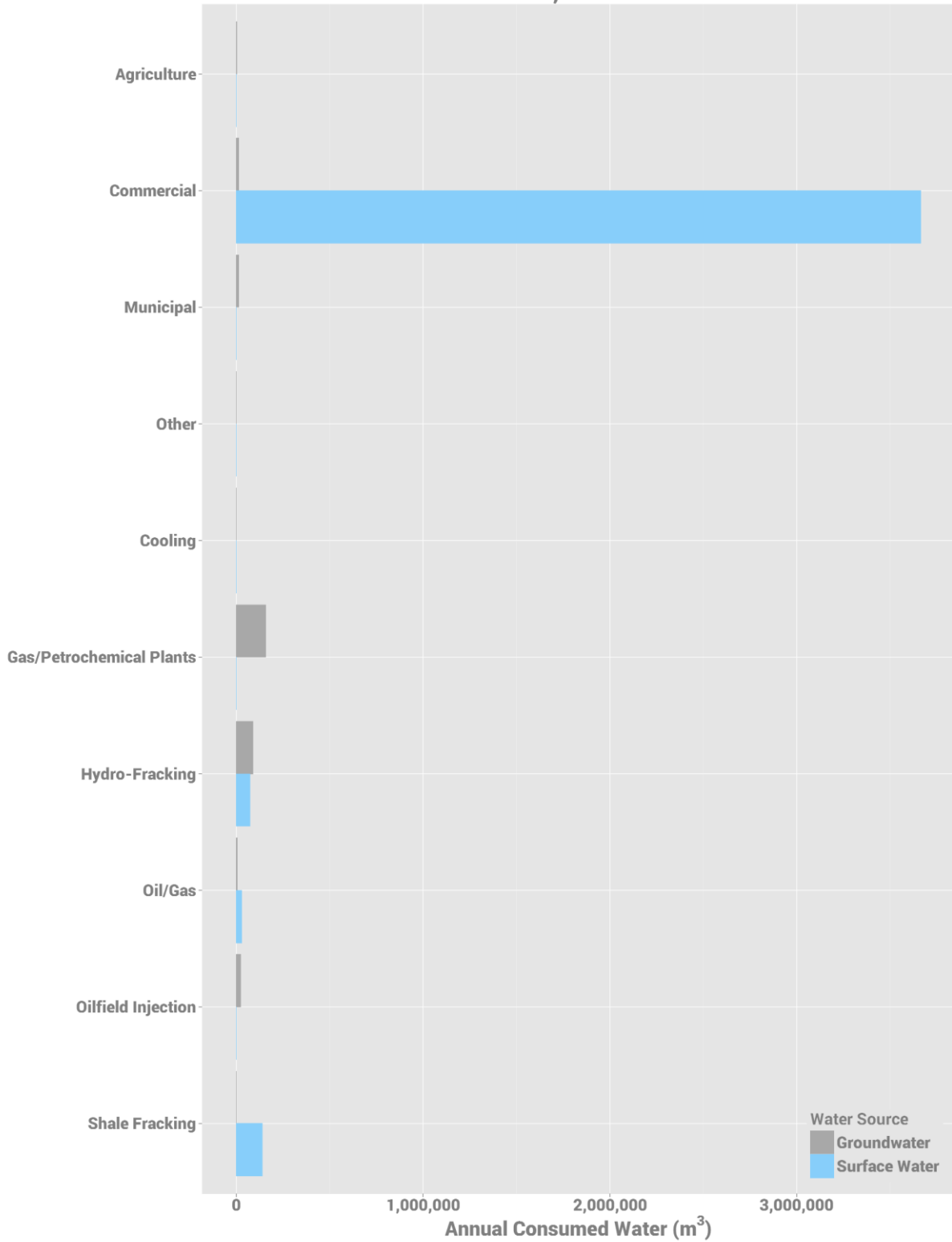
Total annual licensed consumptive use of surface and groundwater per purpose group in fundamental drainage area 07AC, Wildhay / Berland River.

07AD :: Athabasca River, Brule Lake to Berland River



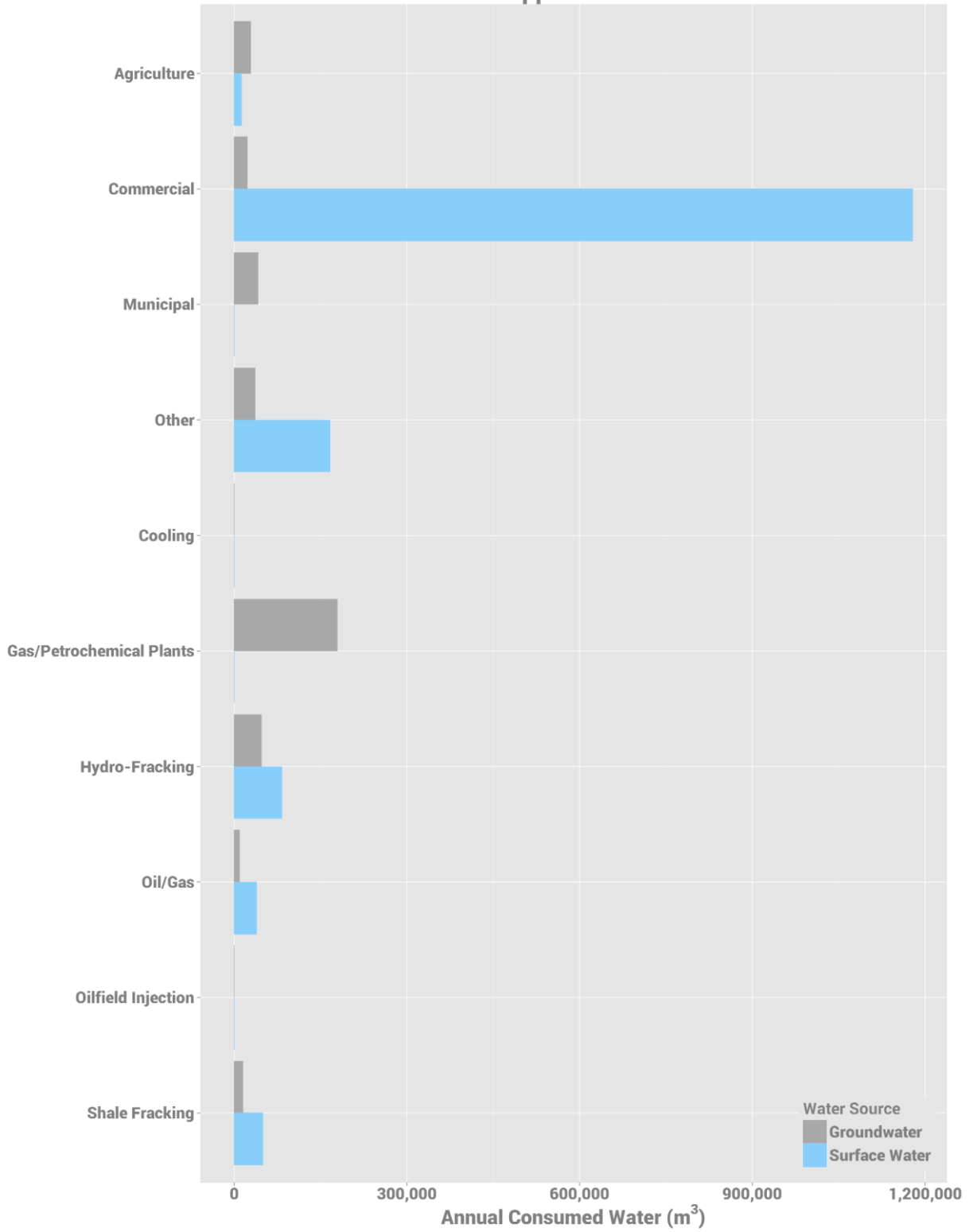
Total annual licensed consumptive use of surface and groundwater per purpose group in fundamental drainage area 07AD, Athabasca River, Brule Lake to Berland River.

07AE :: Athabasca River, Berland River to Whitecourt



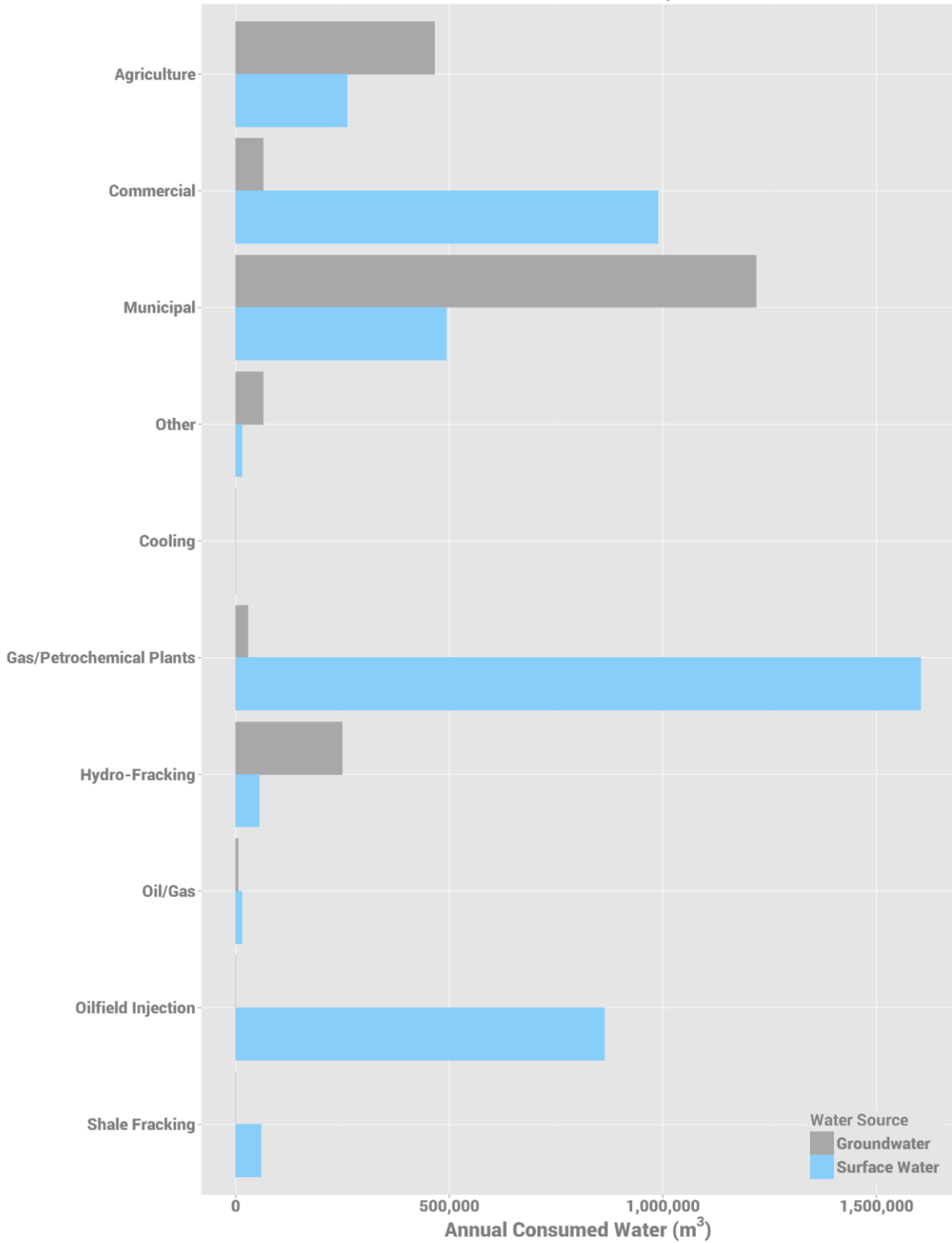
Total annual licensed consumptive use of surface and groundwater per purpose group in fundamental drainage area 07AE, Athabasca River, Berland River to Whitecourt.

07AF :: Upper McLeod River



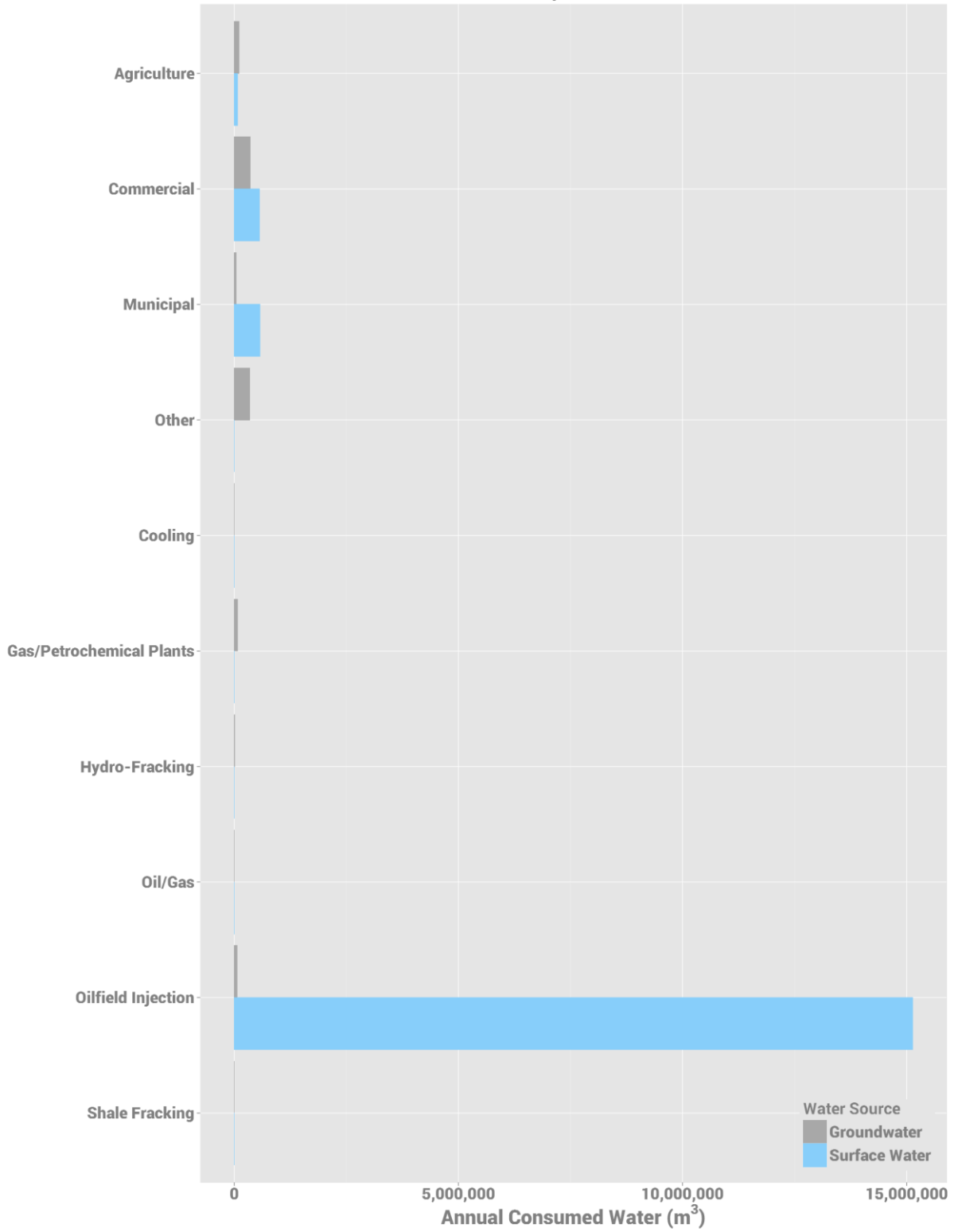
Total annual licensed consumptive use of surface and groundwater per purpose group in fundamental drainage area 07AF, Upper McLeod River.

07AG :: Lower McLeod River / Wolf Creek



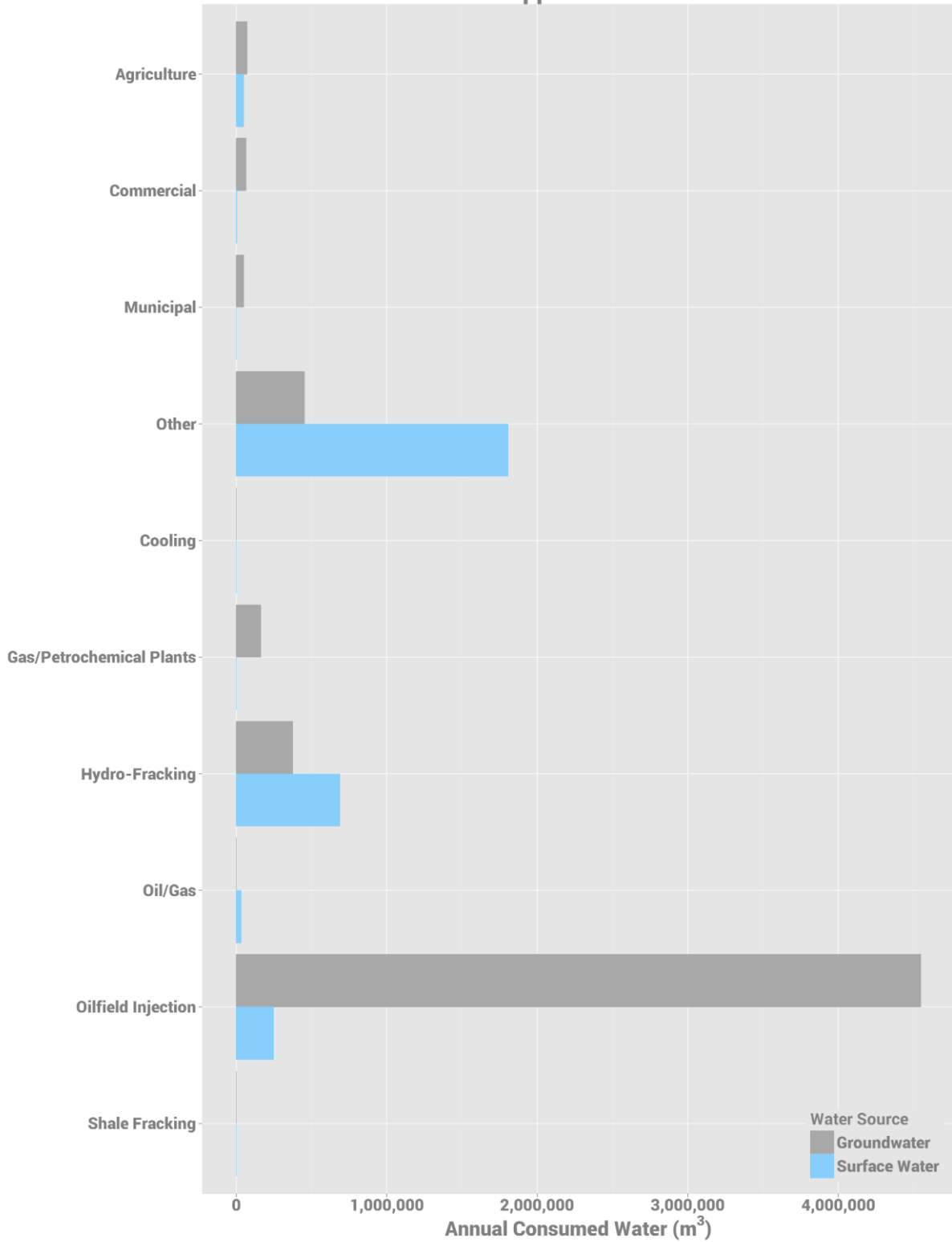
Total annual licensed consumptive use of surface and groundwater per purpose group in fundamental drainage area 07AG, Lower McLeod River / Wolf Creek.

07AH :: Freeman / Sakwatamau Rivers



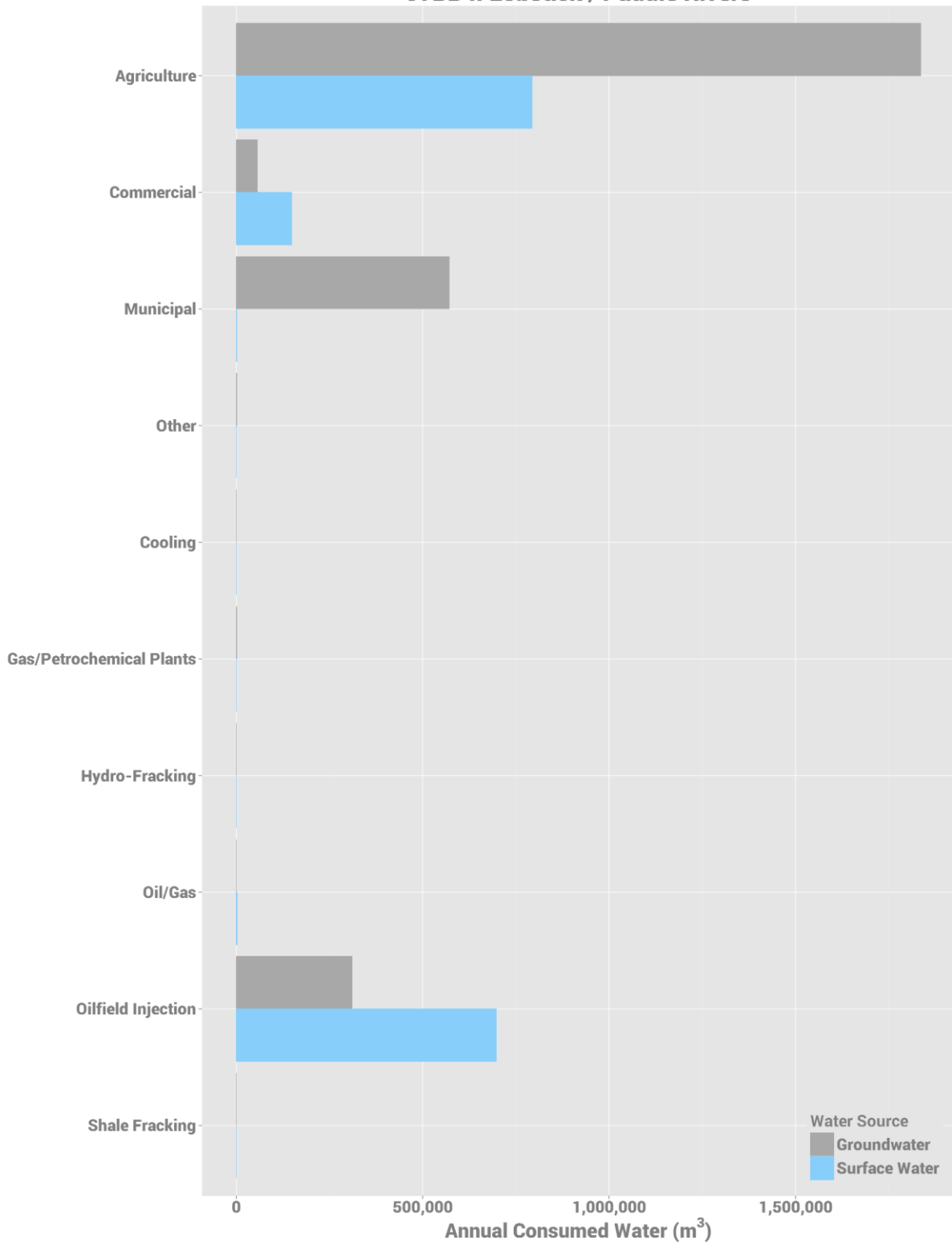
Total annual licensed consumptive use of surface and groundwater per purpose group in fundamental drainage area 07AH, Freeman / Sakwatamau Rivers.

07BA :: Upper Pembina River

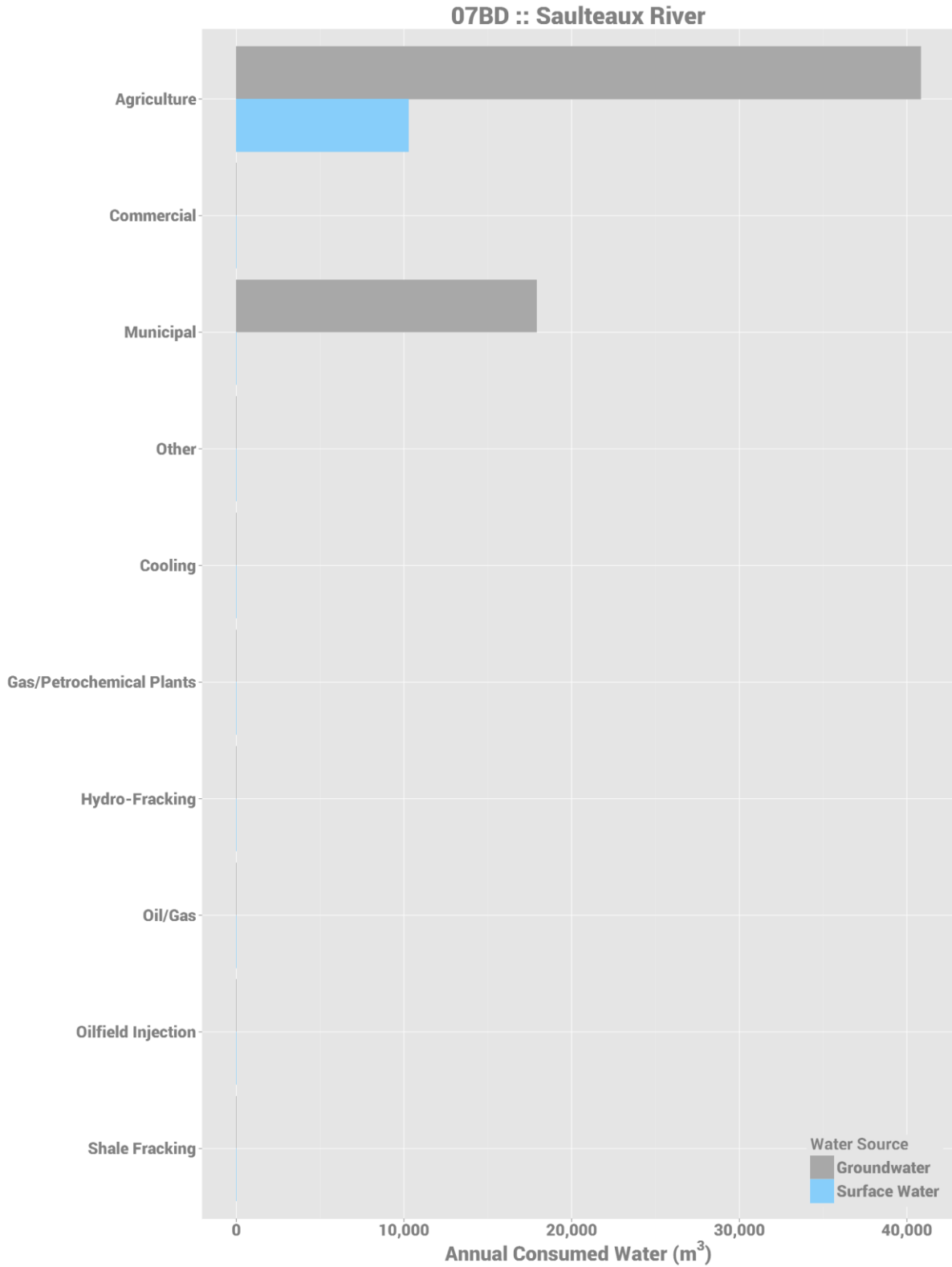


Total annual licensed consumptive use of surface and groundwater per purpose group in fundamental drainage area 07BA, Upper Pembina River.

07BB :: Lobstick / Paddle Rivers

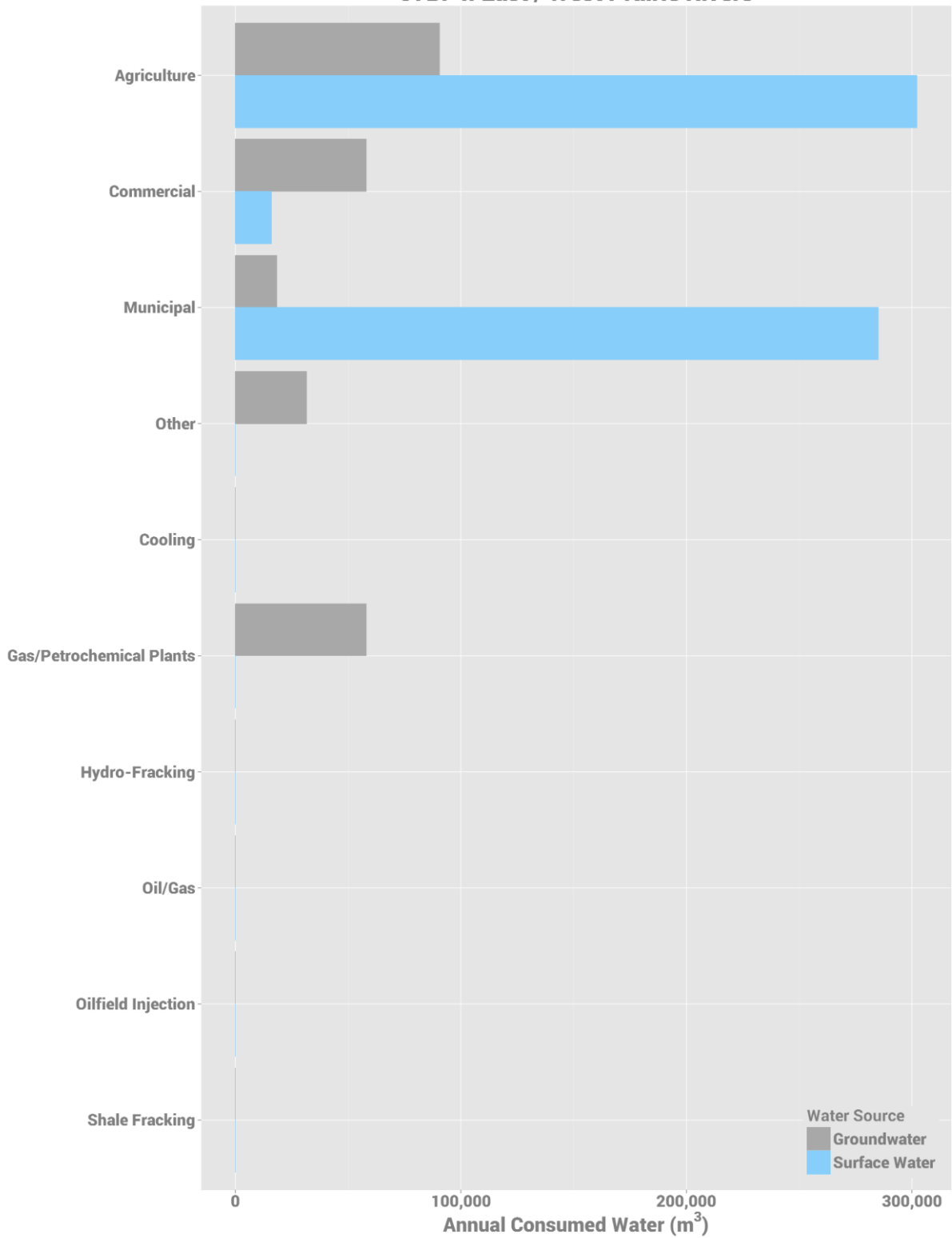


Total annual licensed consumptive use of surface and groundwater per purpose group in fundamental drainage area 07BB, Lobstick / Paddle Rivers.



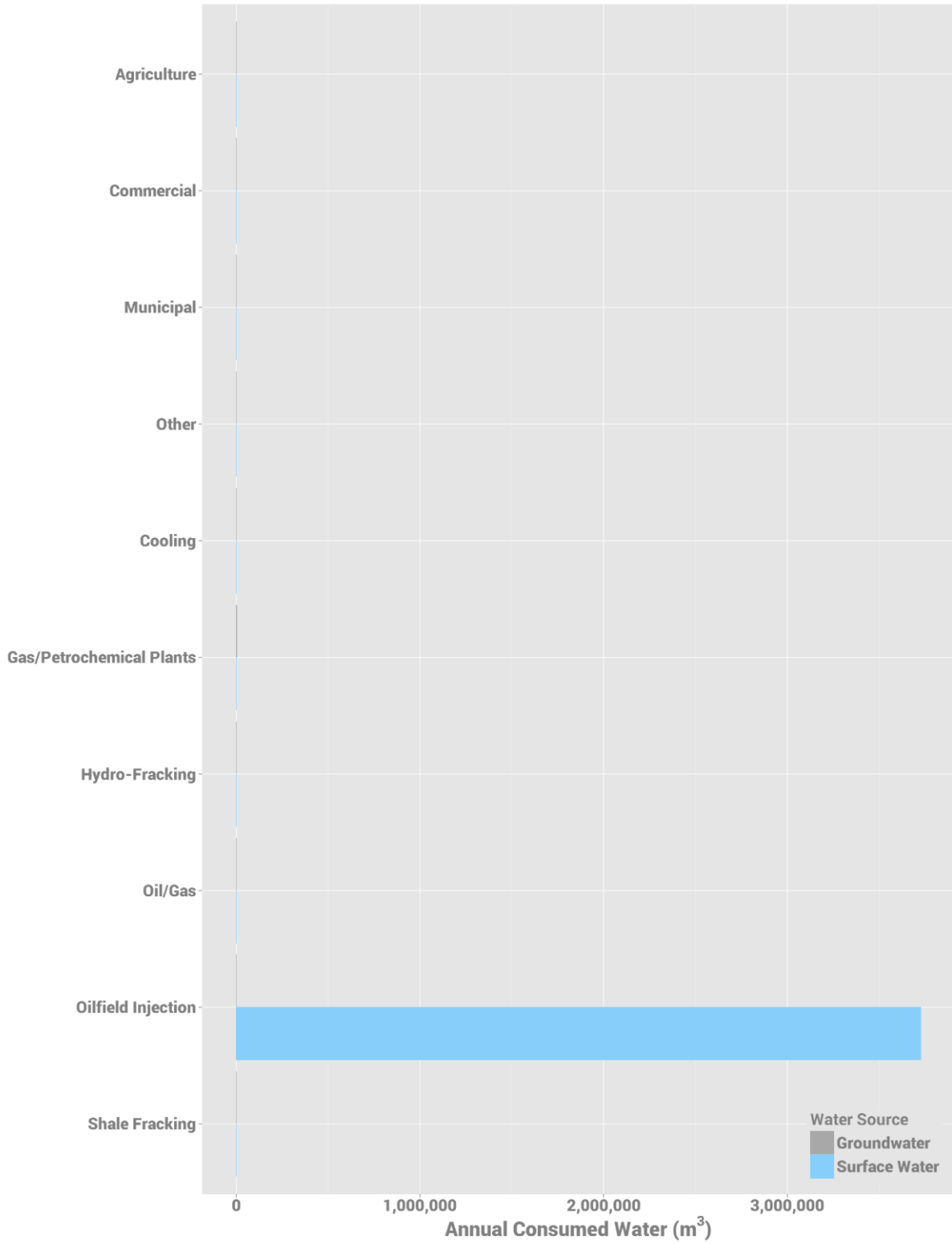
Total annual licensed consumptive use of surface and groundwater per purpose group in fundamental drainage area 07BD, Saulteaux River.

07BF :: East / West Prairie Rivers



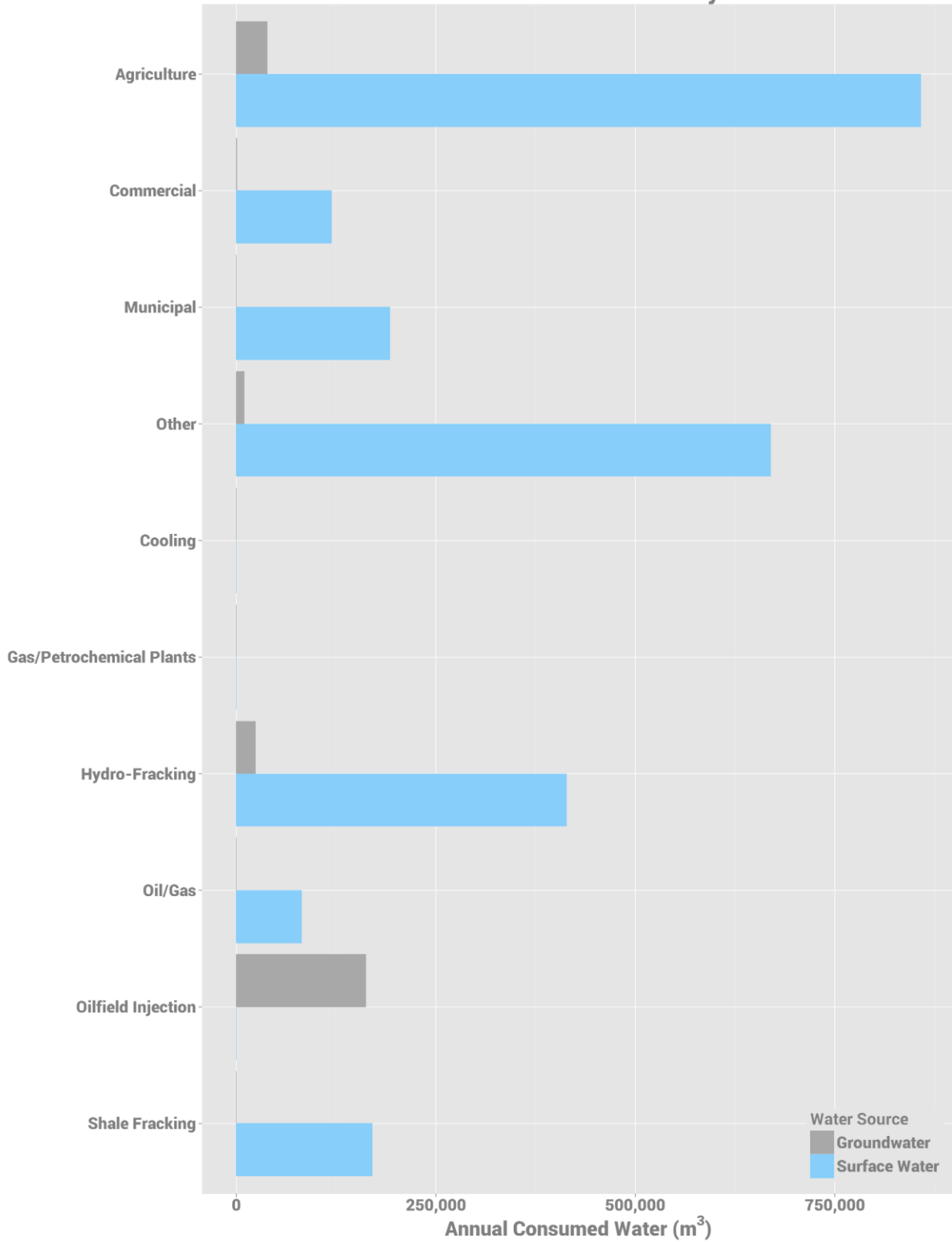
Total annual licensed consumptive use of surface and groundwater per purpose group in fundamental drainage area 07BF, East / West Prairie Rivers.

07BJ :: Swan River



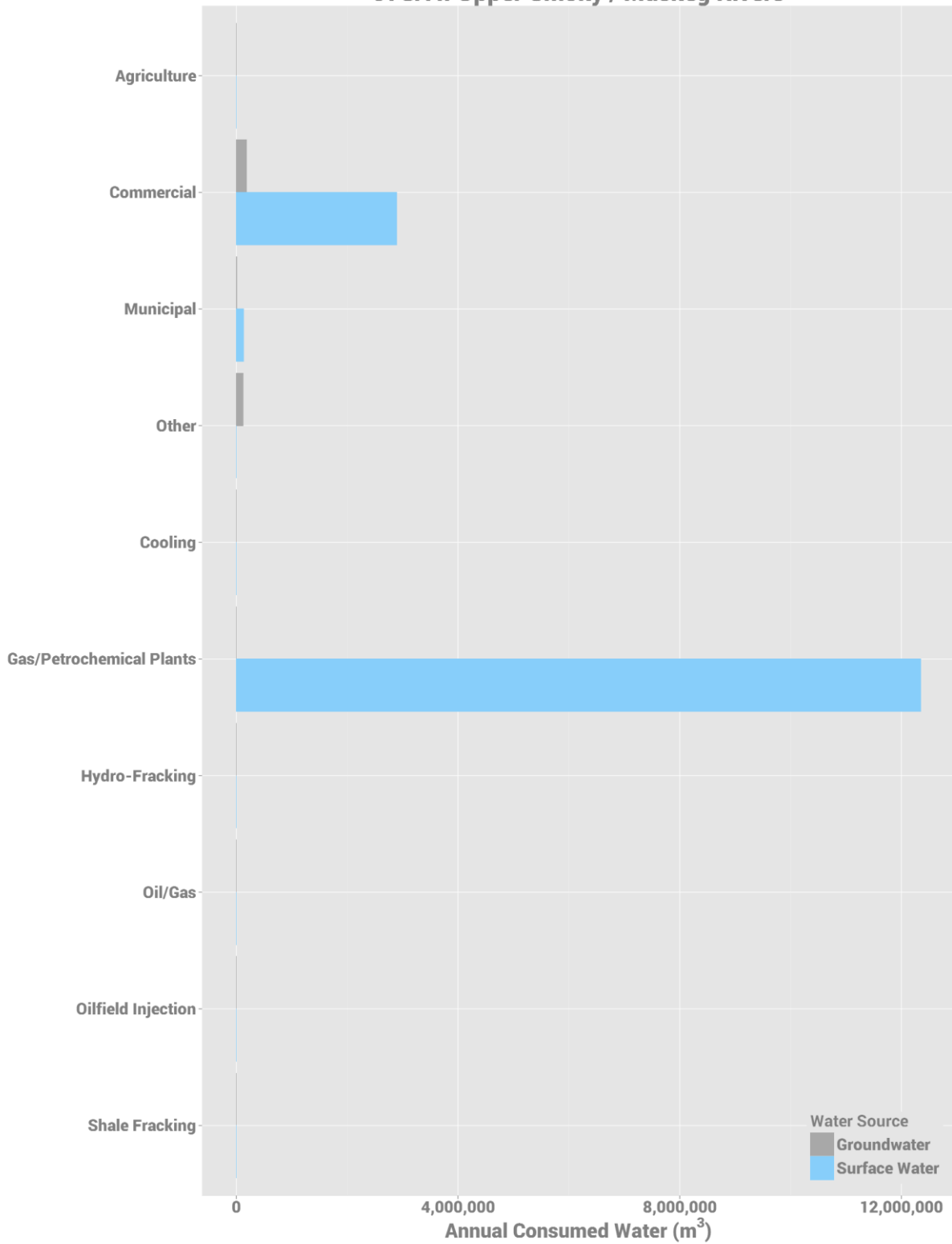
Total annual licensed consumptive use of surface and groundwater per purpose group in fundamental drainage area 07BJ, Swan River.

07FD :: Peace River Valley



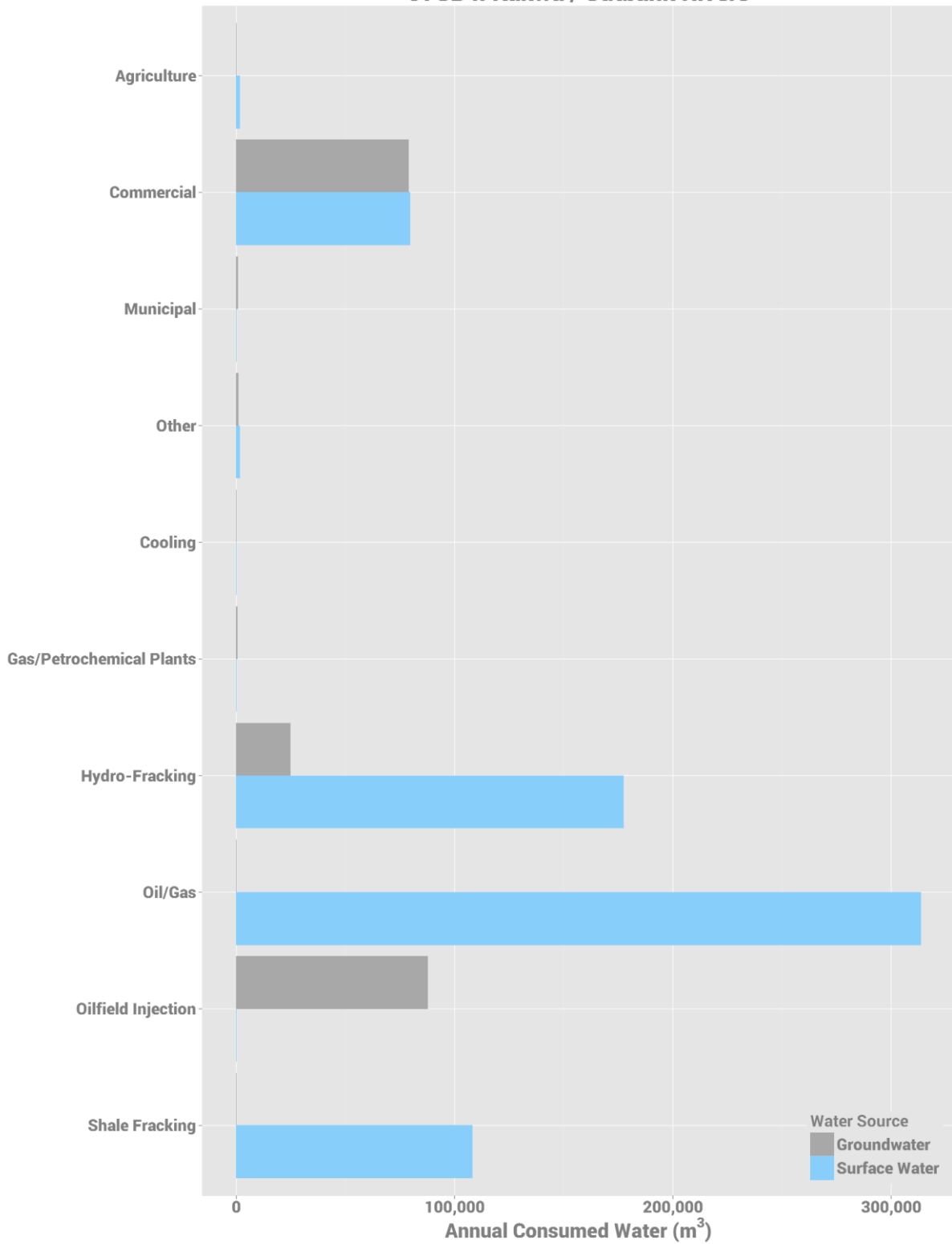
Total annual licensed consumptive use of surface and groundwater per purpose group in fundamental drainage area 07FD, Peace River Valley.

07GA :: Upper Smoky / Muskeg Rivers

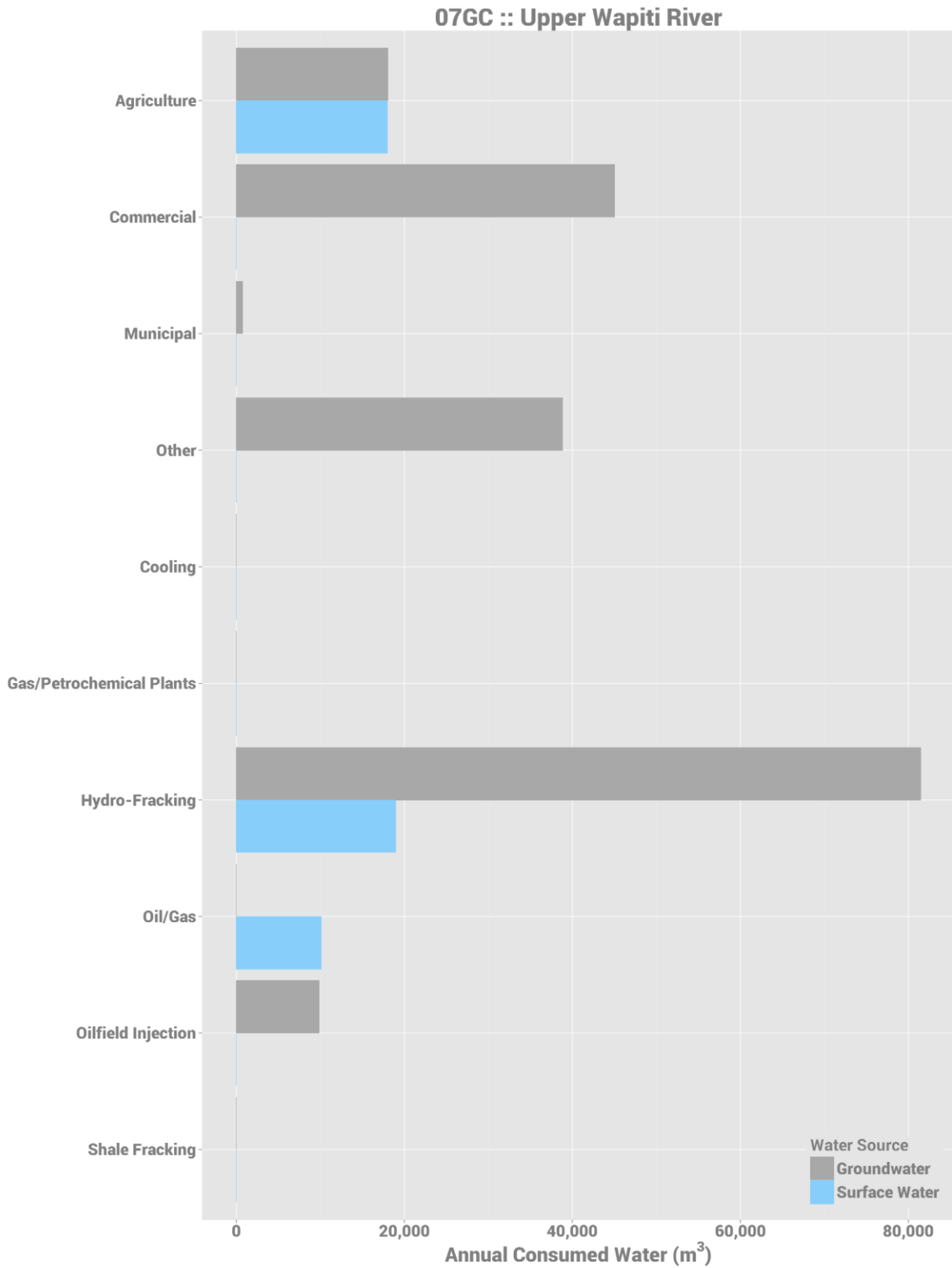


Total annual licensed consumptive use of surface and groundwater per purpose group in fundamental drainage area 07GA, Upper Smoky / Muskeg Rivers.

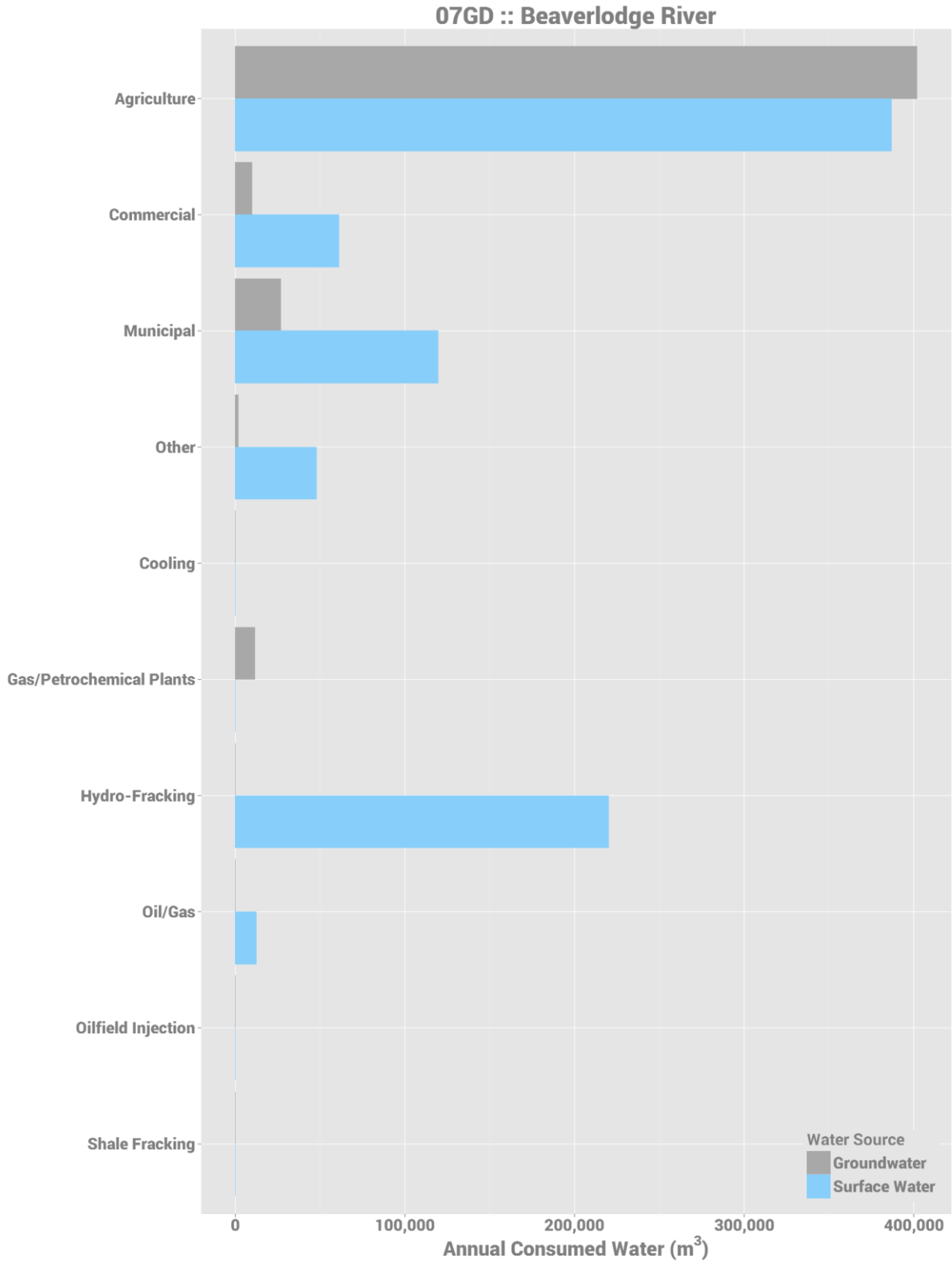
07GB :: Kakwa / Cutbank Rivers



Total annual licensed consumptive use of surface and groundwater per purpose group in fundamental drainage area 07GB, Kakwa / Cutbank Rivers.

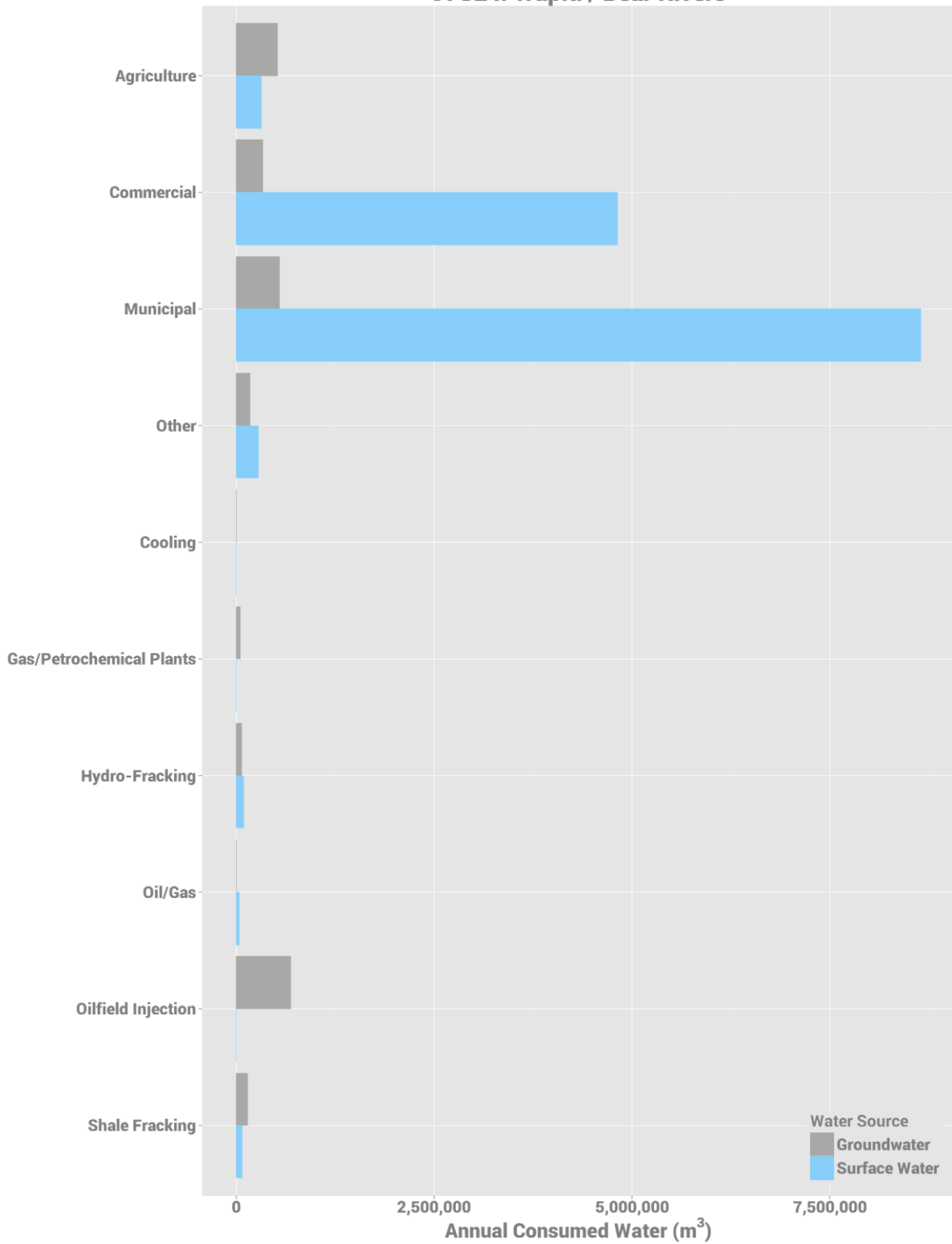


Total annual licensed consumptive use of surface and groundwater per purpose group in fundamental drainage area 07GC, Upper Wapiti River.



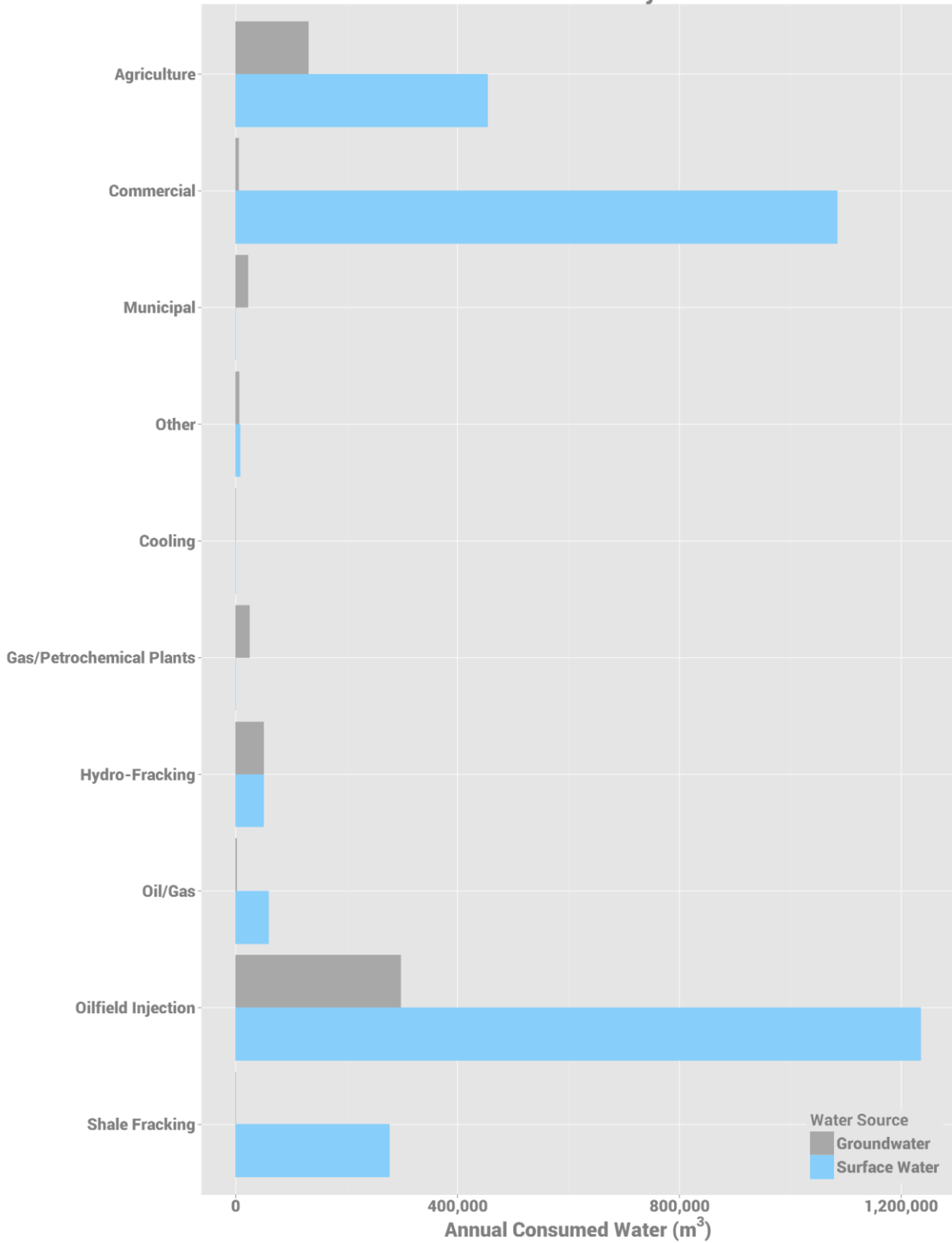
Total annual licensed consumptive use of surface and groundwater per purpose group in fundamental drainage area 07GD, Beaverlodge River.

07GE :: Wapiti / Bear Rivers



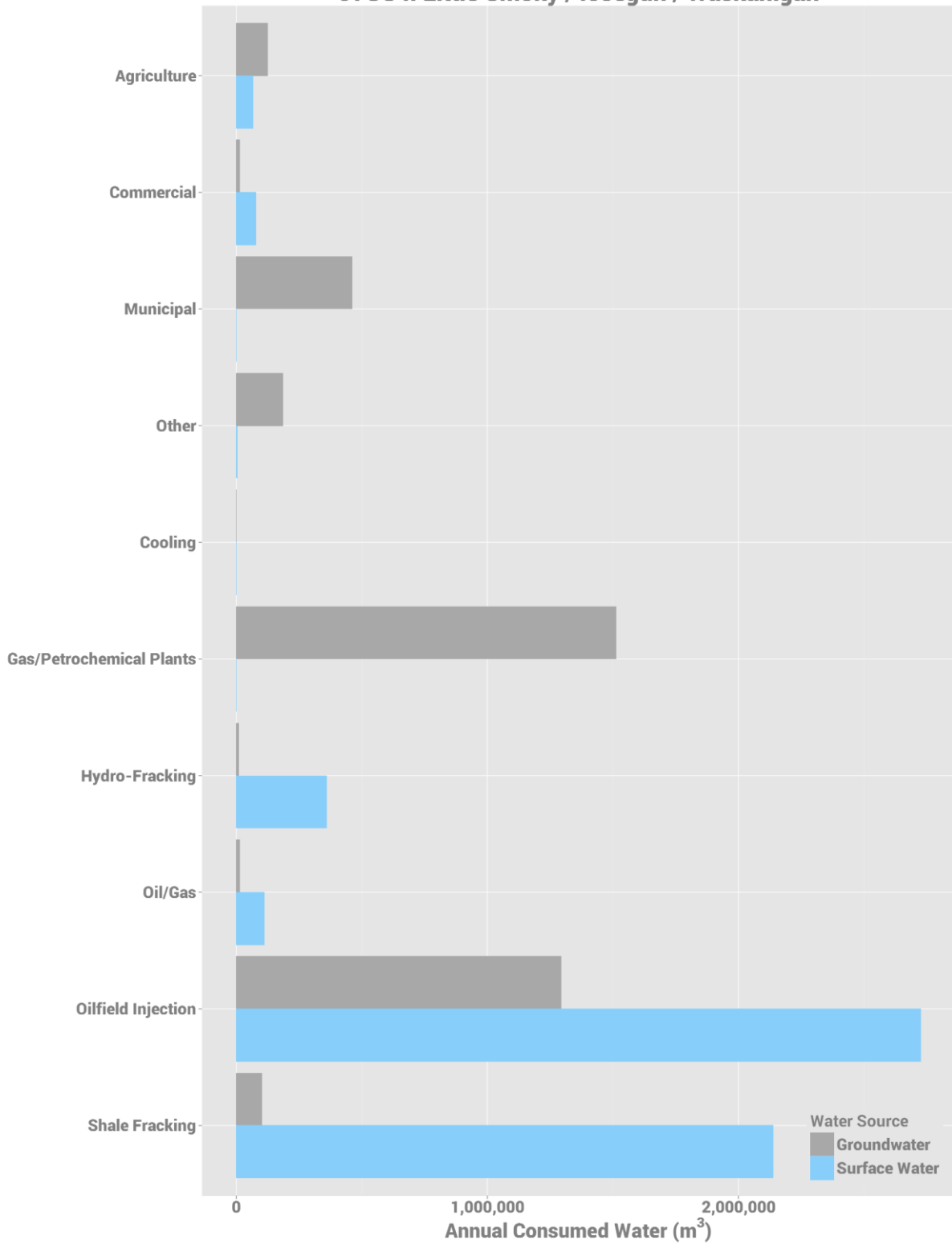
Total annual licensed consumptive use of surface and groundwater per purpose group in fundamental drainage area 07GE, Wapiti / Bear Rivers.

07GF :: Little Smoky River



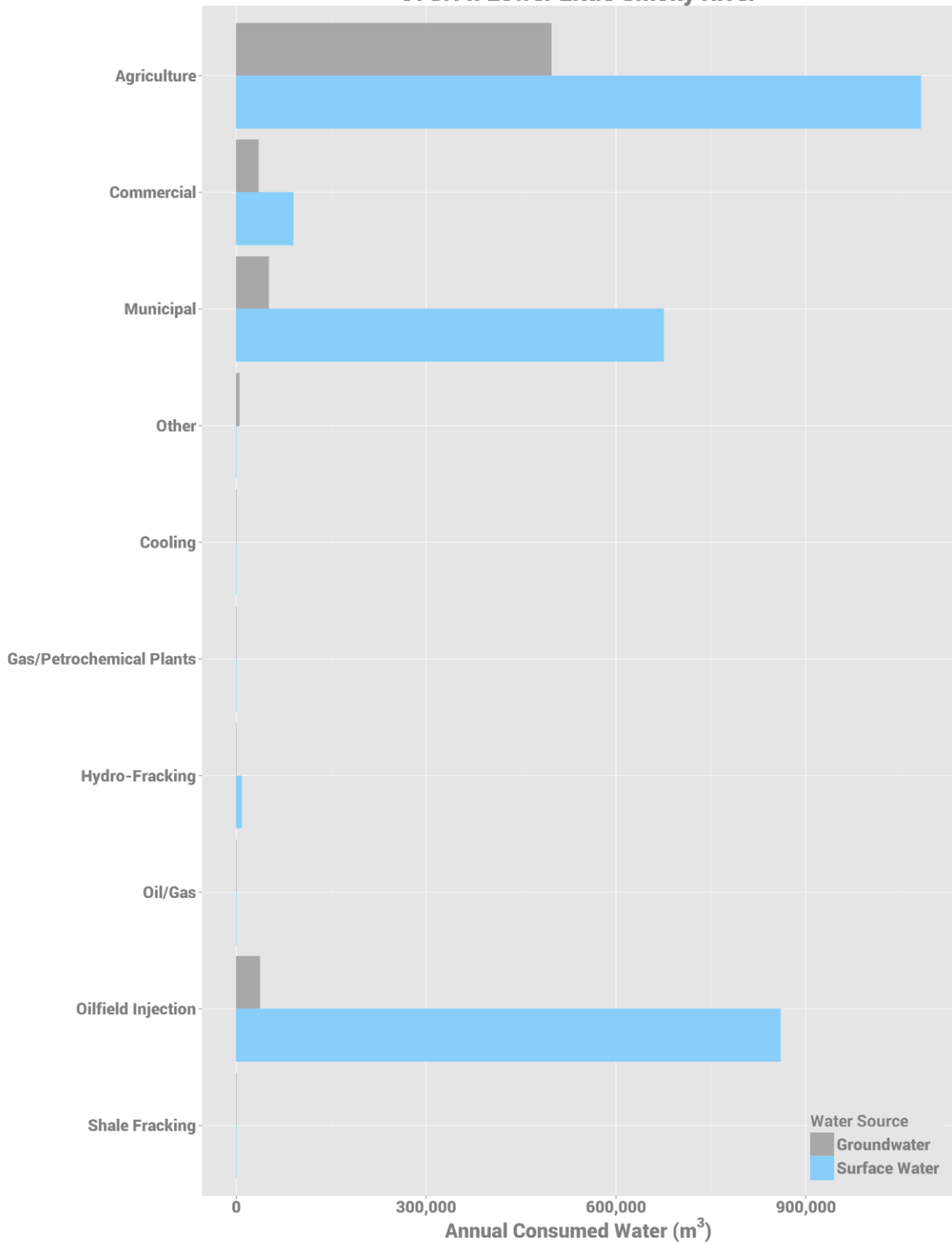
Total annual licensed consumptive use of surface and groundwater per purpose group in fundamental drainage area 07GF, Little Smoky River.

07GG :: Little Smoky / Iosegun / Waskahigan

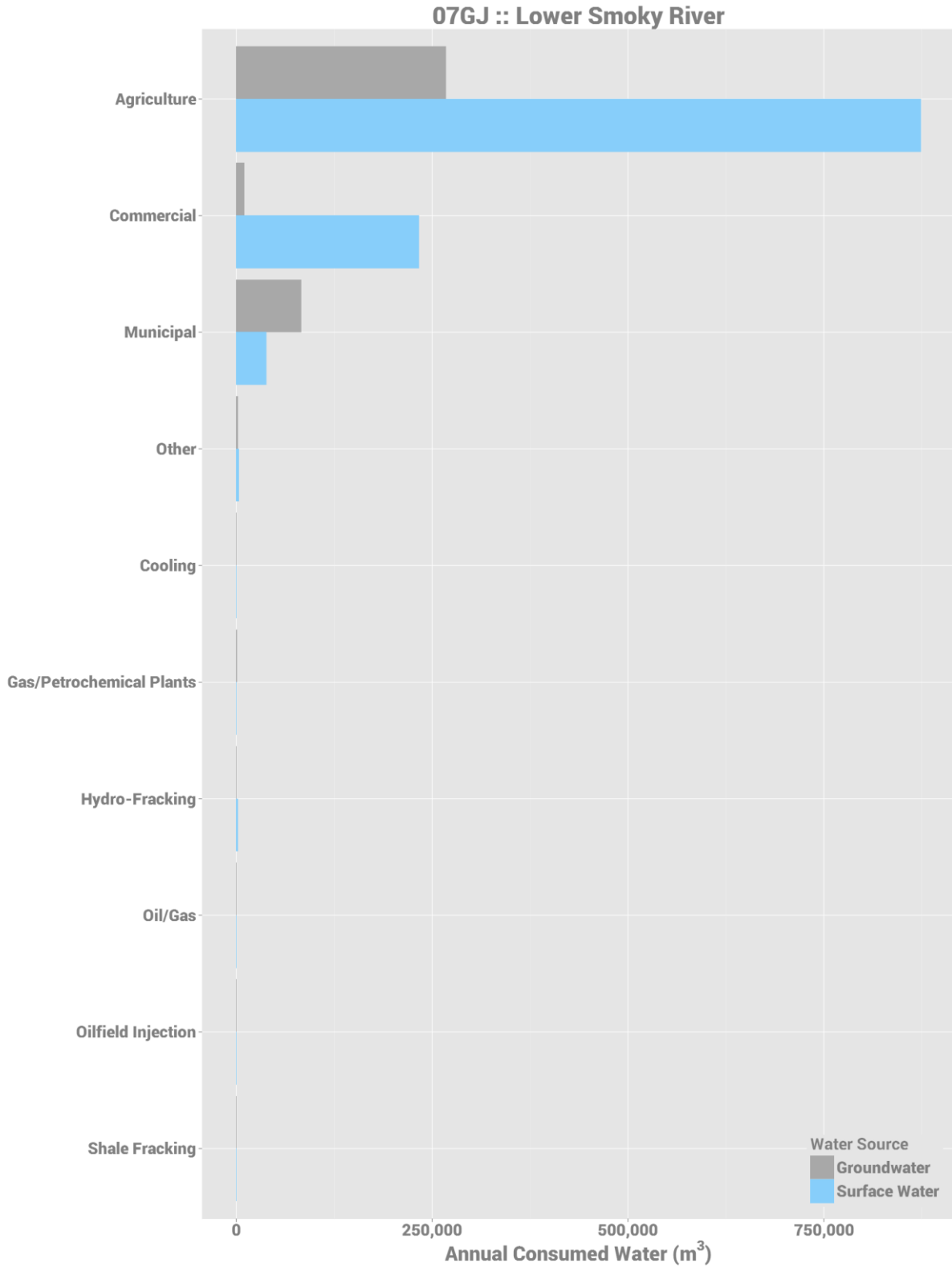


Total annual licensed consumptive use of surface and groundwater per purpose group in fundamental drainage area 07GG, Little Smoky / Iosegun / Waskahigan River.

07GH :: Lower Little Smoky River



Total annual licensed consumptive use of surface and groundwater per purpose group in fundamental drainage area 07GH, Lower Little Smoky River.



Total annual licensed consumptive use of surface and groundwater per purpose group in fundamental drainage area 07GJ, Lower Smoky River.